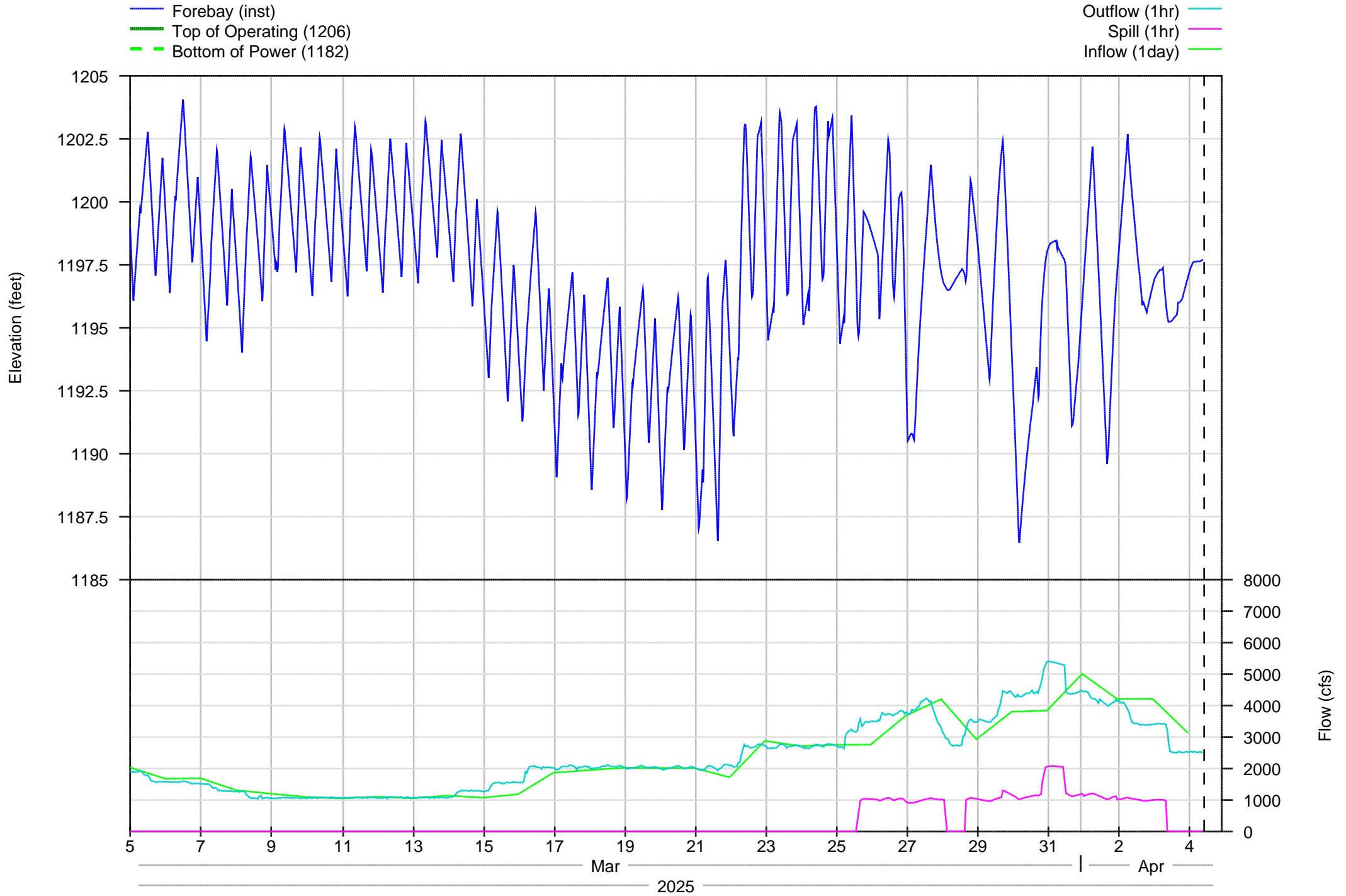
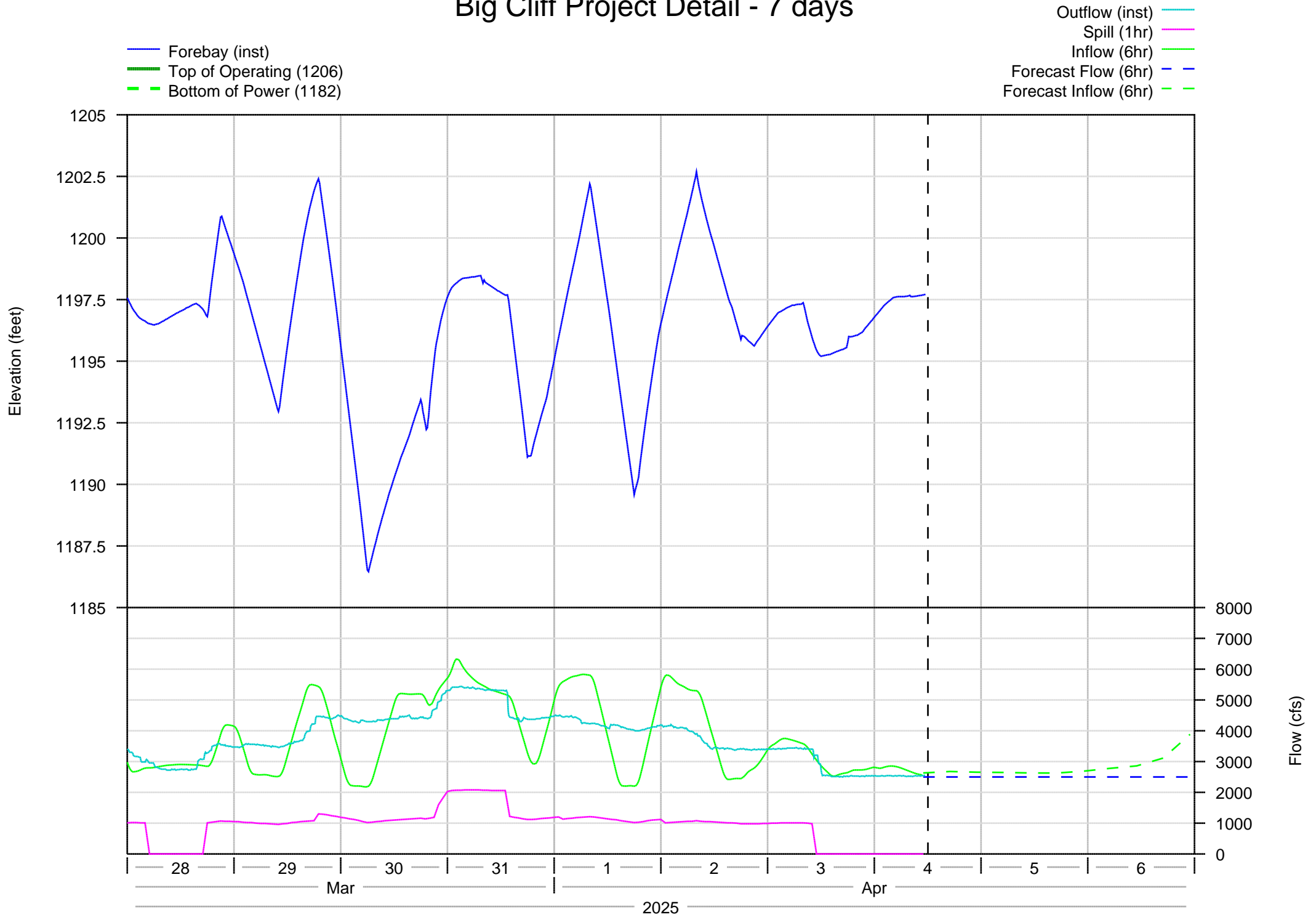


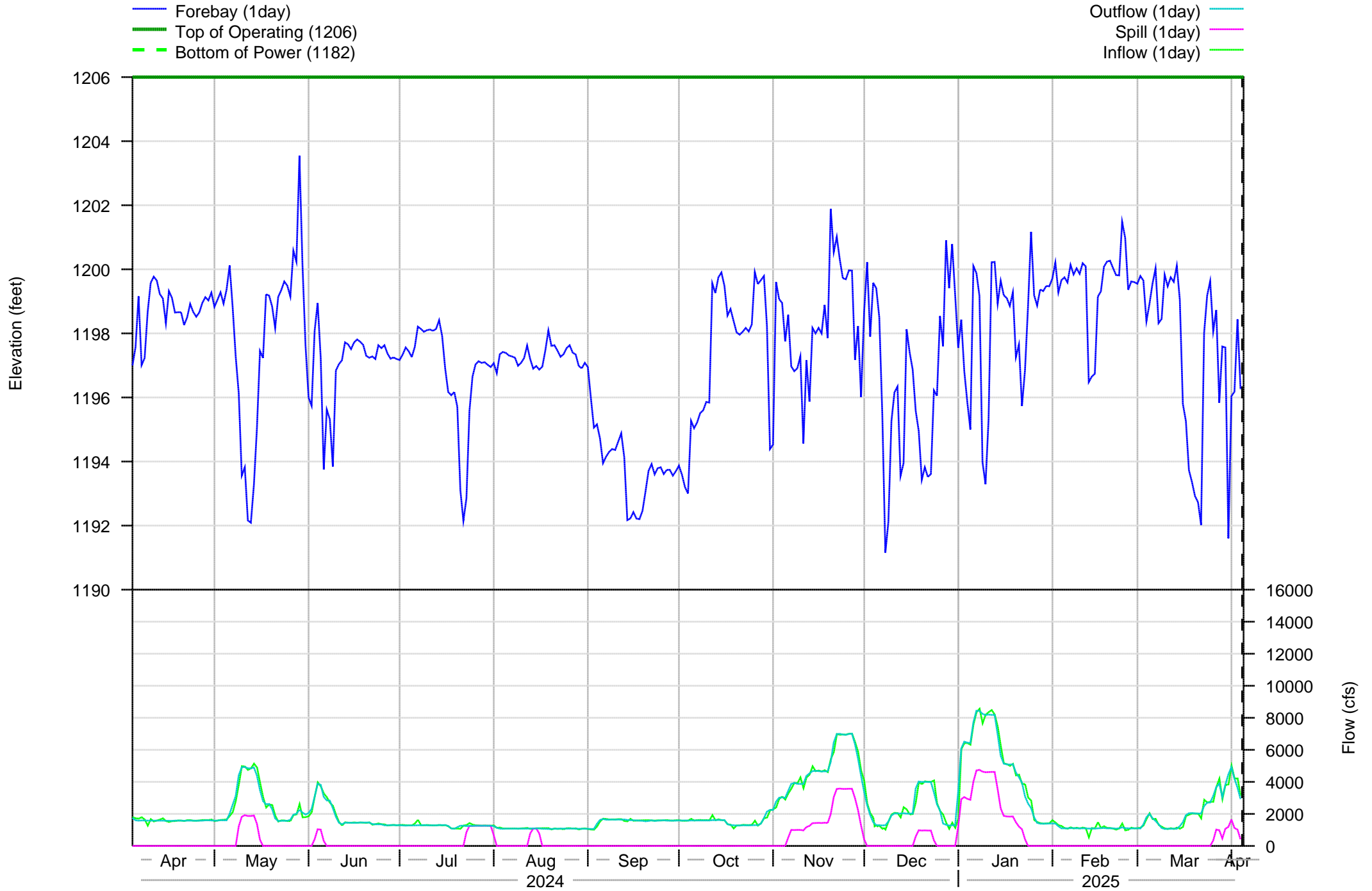
Big Cliff Project Detail - 30 days



Big Cliff Project Detail - 7 days



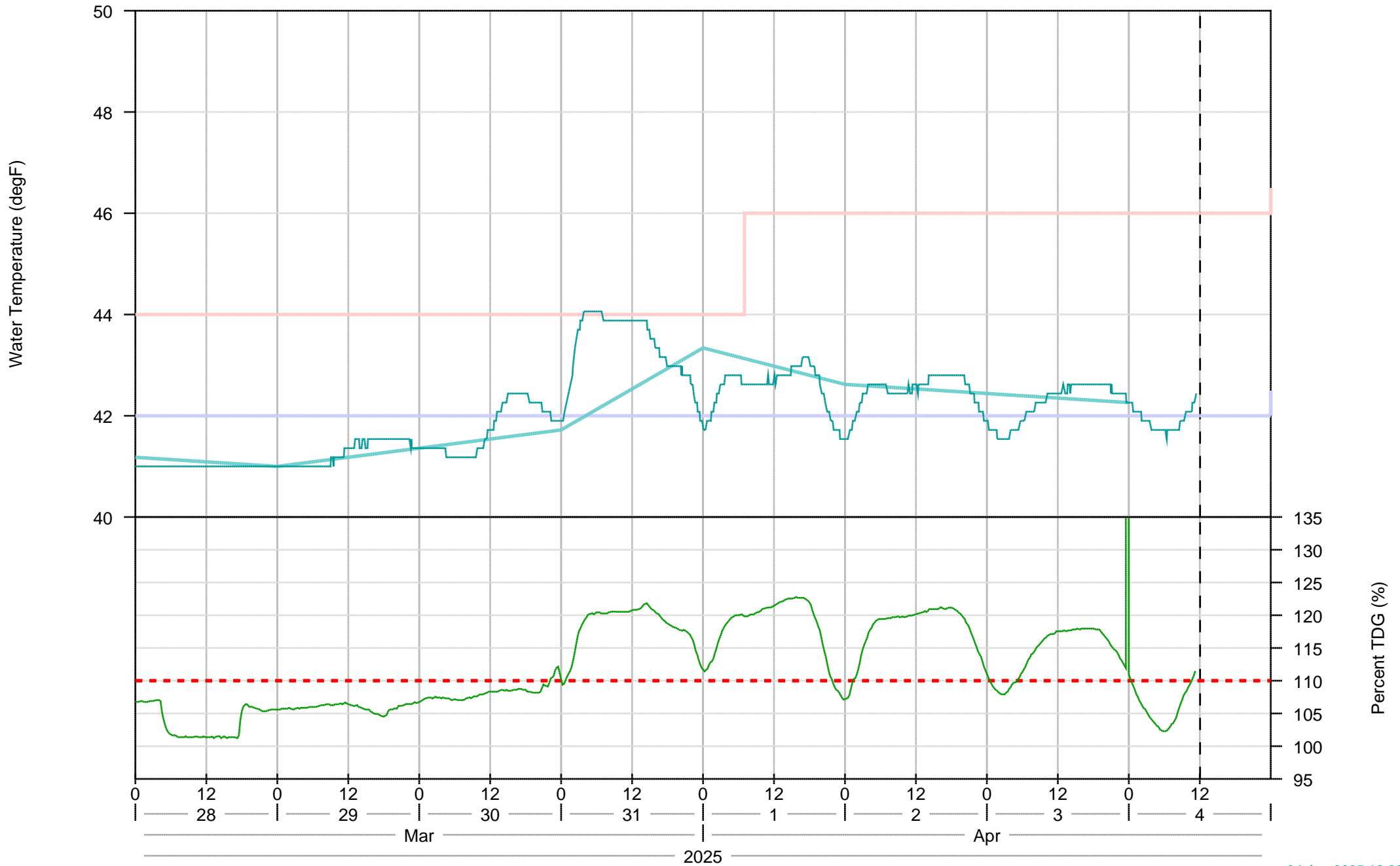
Big Cliff Project Annual



Big Cliff Project Temperatures - 7 days

- BCLO - North Santiam River at Niagara (inst)
- BCLO - North Santiam River at Niagara Average (1day)
- Coordinated Fisheries Max Target
- Coordinated Fisheries Min Target

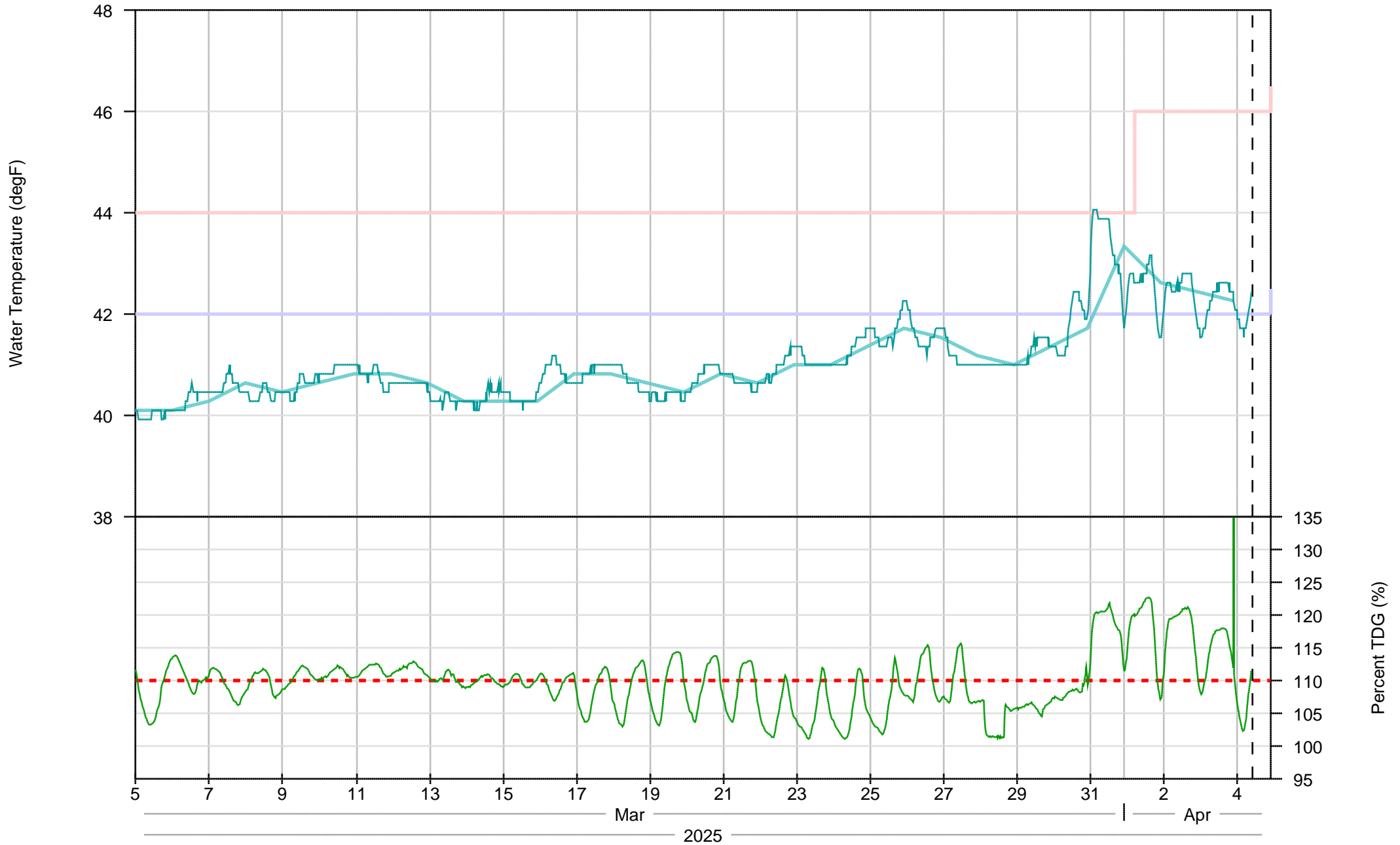
- Percent TDG (inst)
- ODEQ Criterion at Project Outflow (110)



Big Cliff Project Temperatures - 30 days

- BCLO - North Santiam River at Niagara (inst)
- BCLO - North Santiam River at Niagara Average (1day)
- Coordinated Fisheries Max Target
- Coordinated Fisheries Min Target

- Percent TDG (inst)
- ODEQ Criterion at Project Outflow (110)



Big Cliff Project Temperatures - 365 days

- BCLO - North Santiam River at Niagara Average (1day)
- Coordinated Fisheries Max Target
- Coordinated Fisheries Min Target

