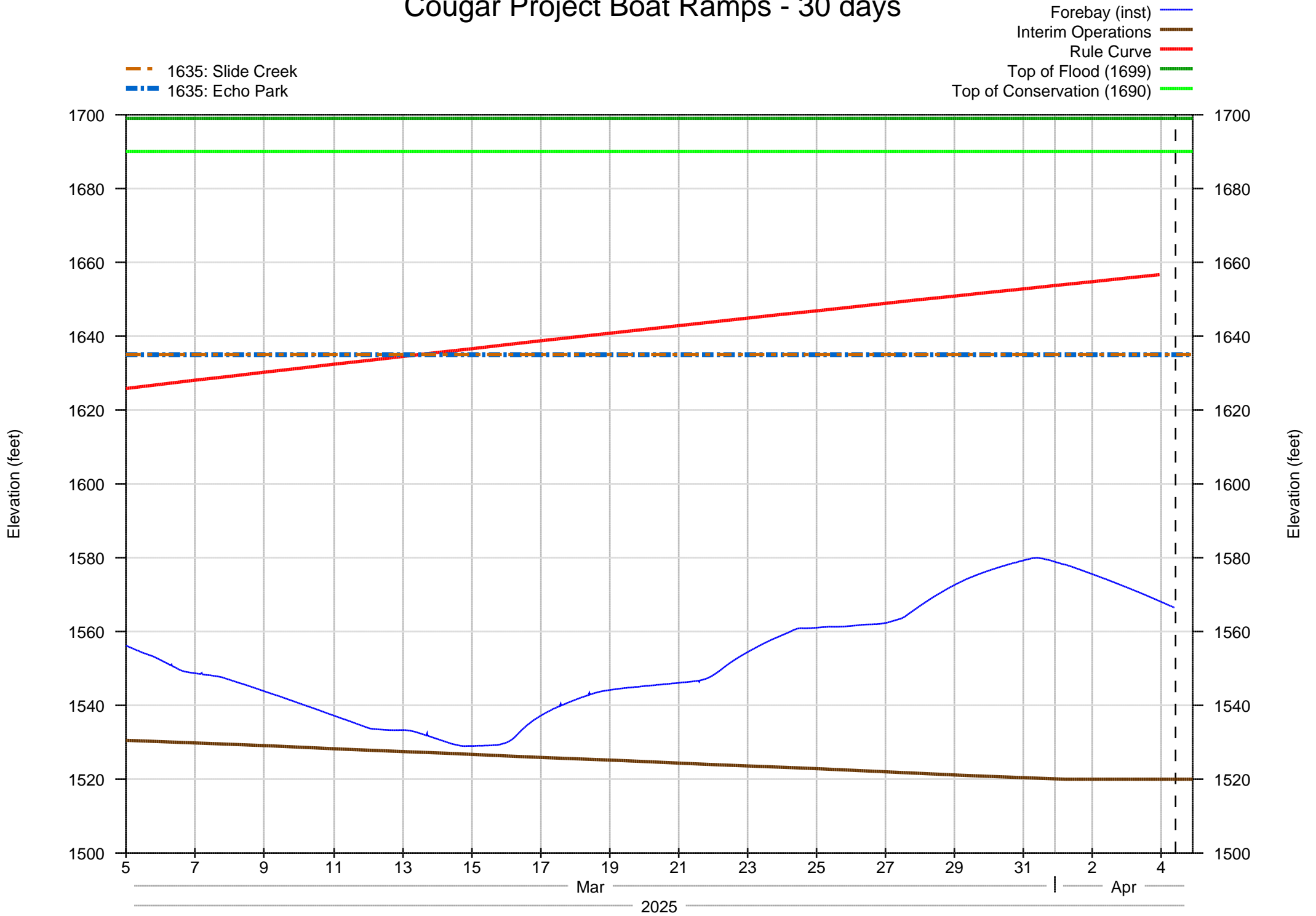


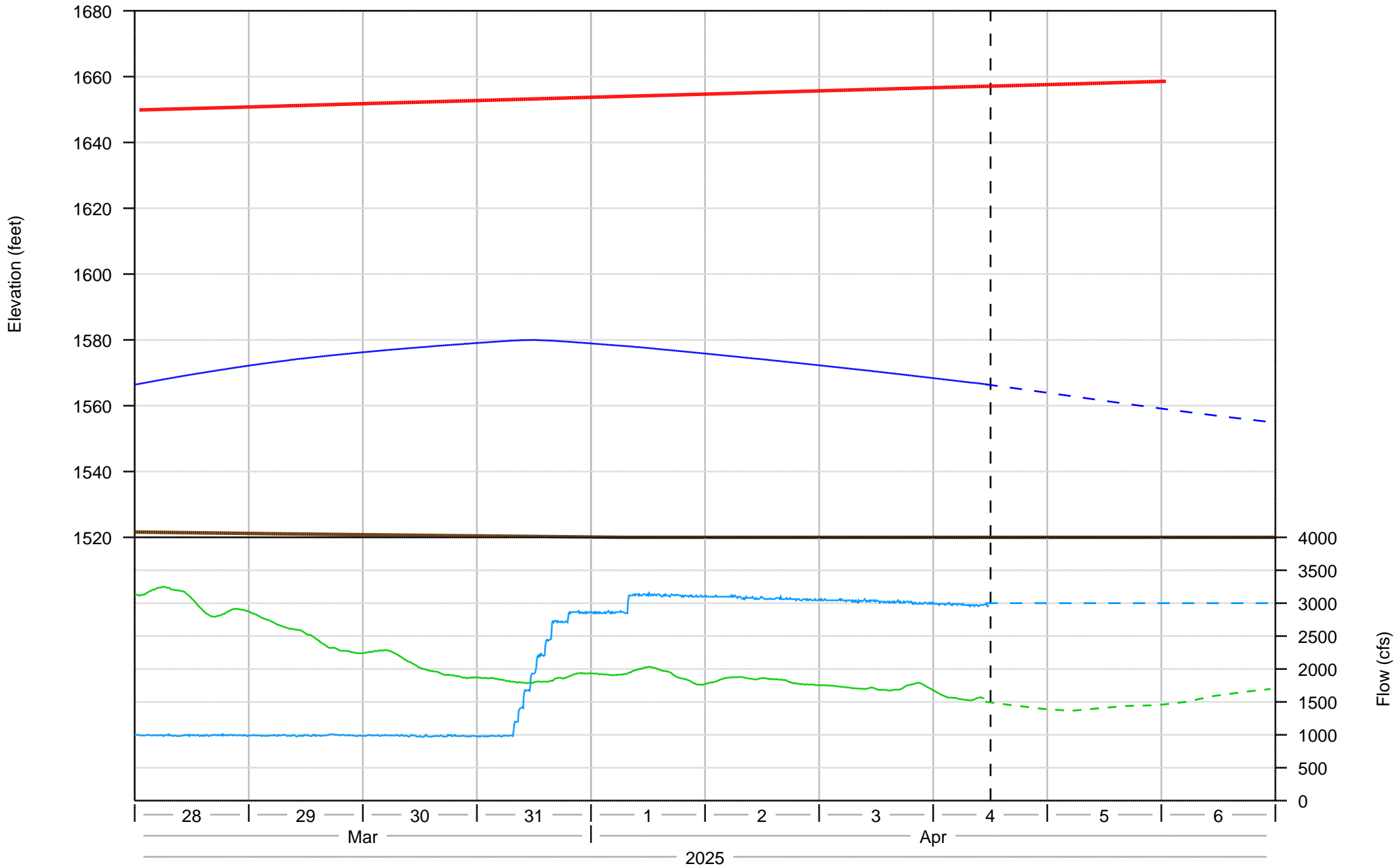
# Cougar Project Boat Ramps - 30 days



# Cougar Project Detail - 7 days

- Forebay (inst)
- Forecast Forebay (6hr)
- Interim Operations
- Rule Curve
- Top of Flood (1699)
- Top of Conservation (1690)

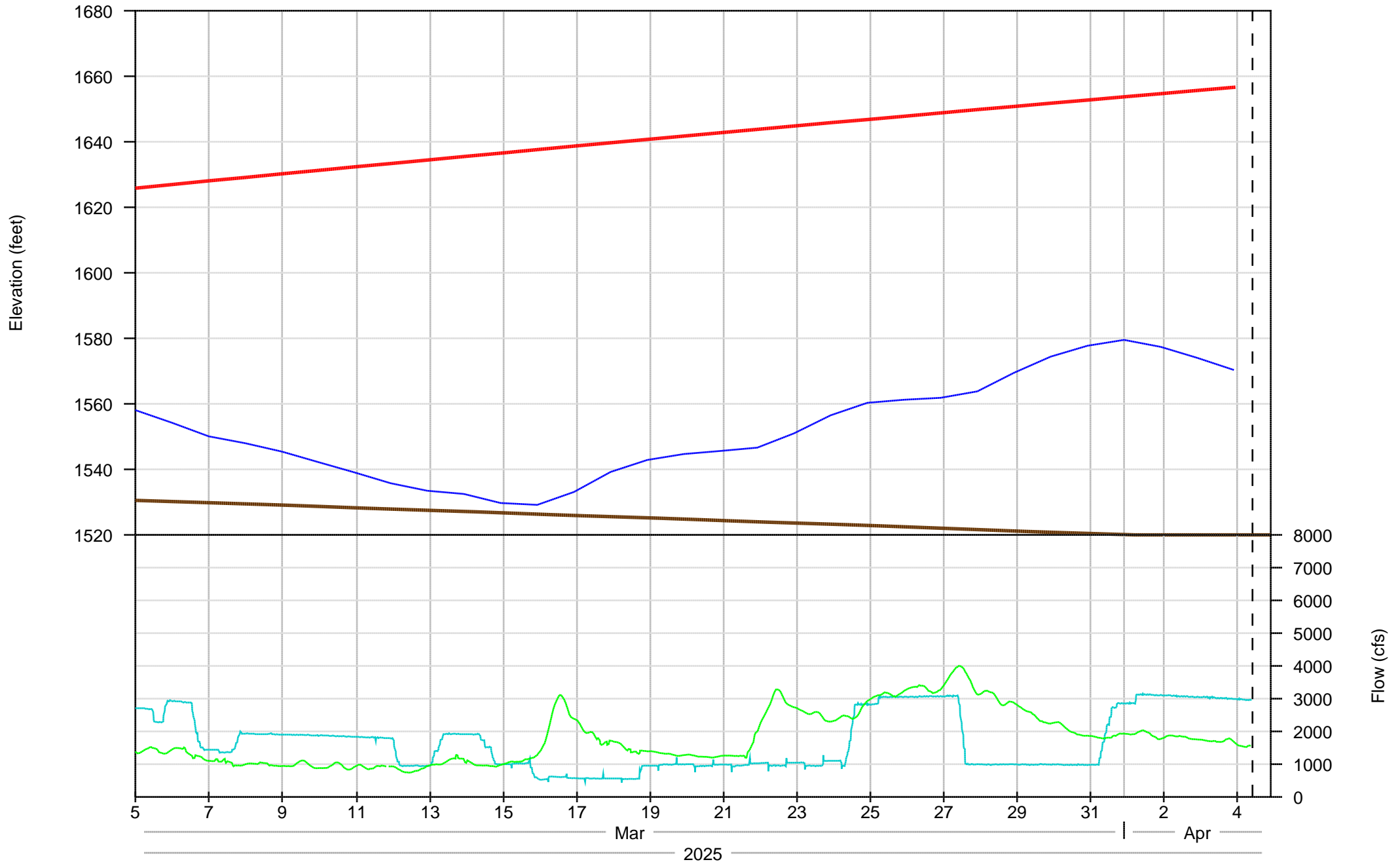
- Inflow (15min)
- Outflow (inst)
- Forecast Outflow (6hr)
- Forecast Inflow (6hr)



# Cougar Project Detail - 30 days

- Forebay (1day)
- Interim Operations
- Rule Curve
- Top of Flood (1699)
- Top of Conservation (1690)

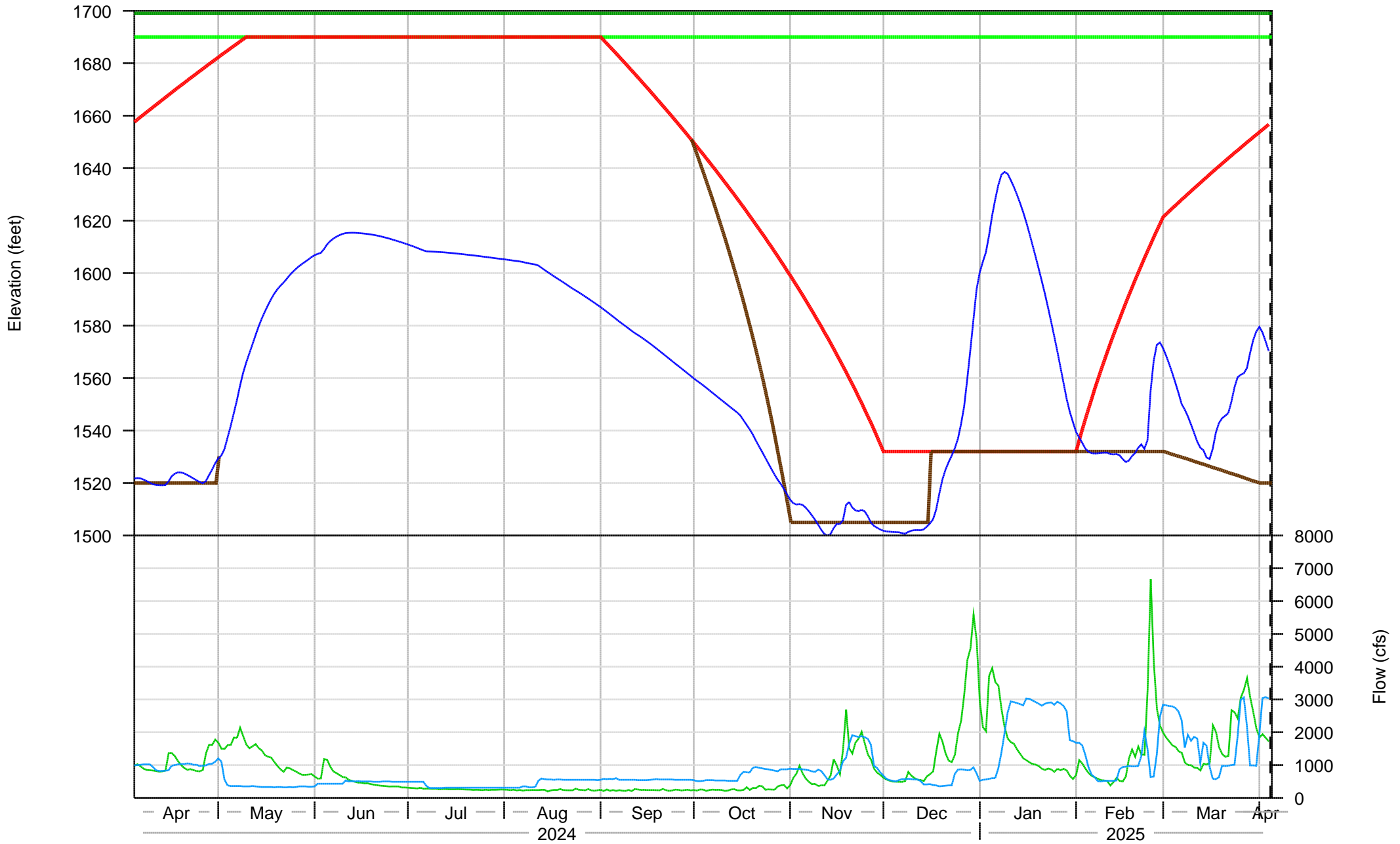
- Inflow (15min)
- Outflow



# Cougar Project Annual

- Forebay (1day)
- Interim Operations
- Rule Curve
- Top of Flood (1699)
- Top of Conservation (1690)

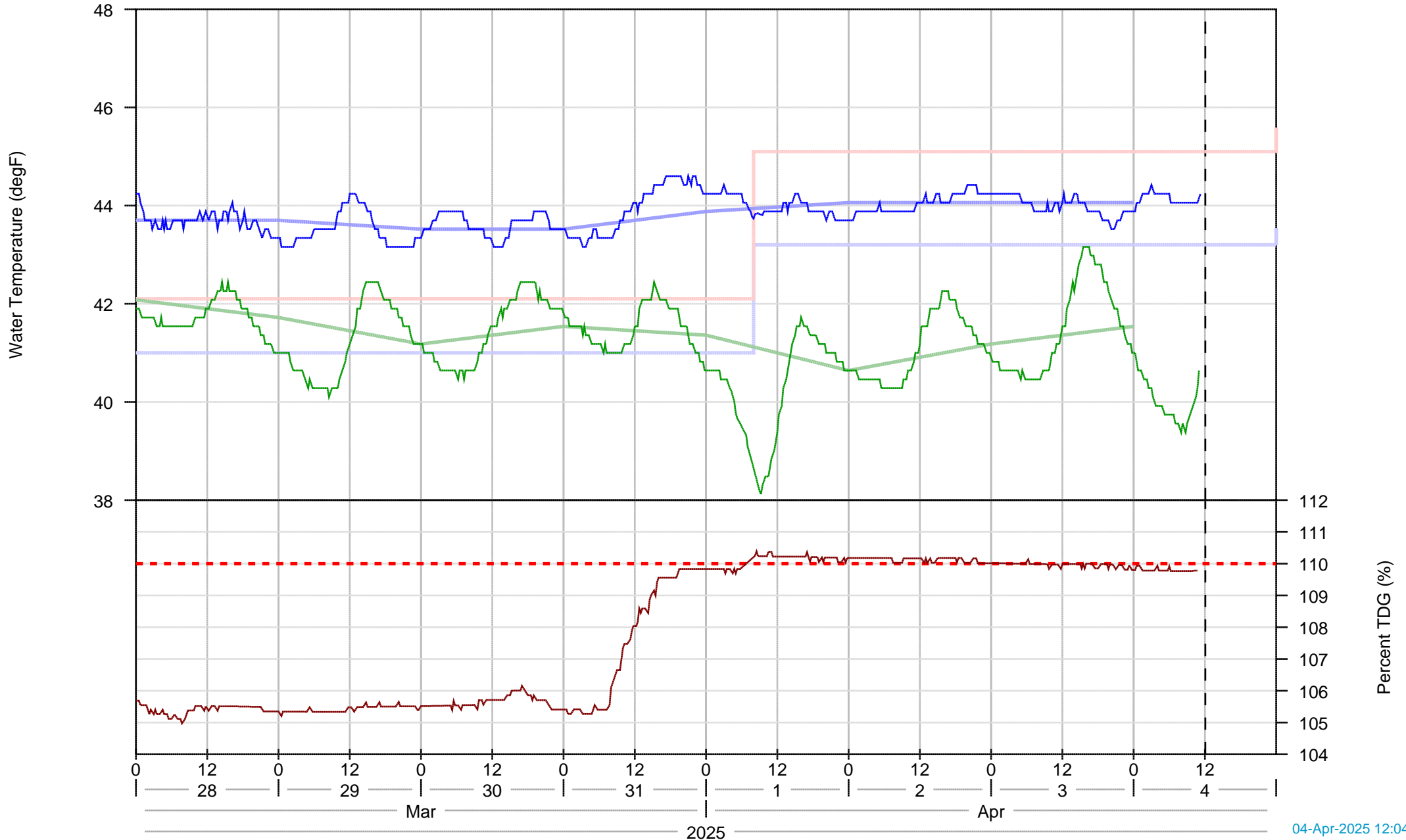
- Average Outflow (1day)
- Average Inflow (1day)



# Cougar Project Temperatures - 7 days

- CGRO South Fork McKenzie River near Rainbow (inst)
- CGRO South Fork McKenzie River near Rainbow Average (1day)
- SFCO South Fork McKenzie River above Cougar Reservoir (inst)
- SFCO South Fork McKenzie River above Cougar Reservoir Average (1day)
- Max Resource Agencies Target
- Min Resource Agencies Target

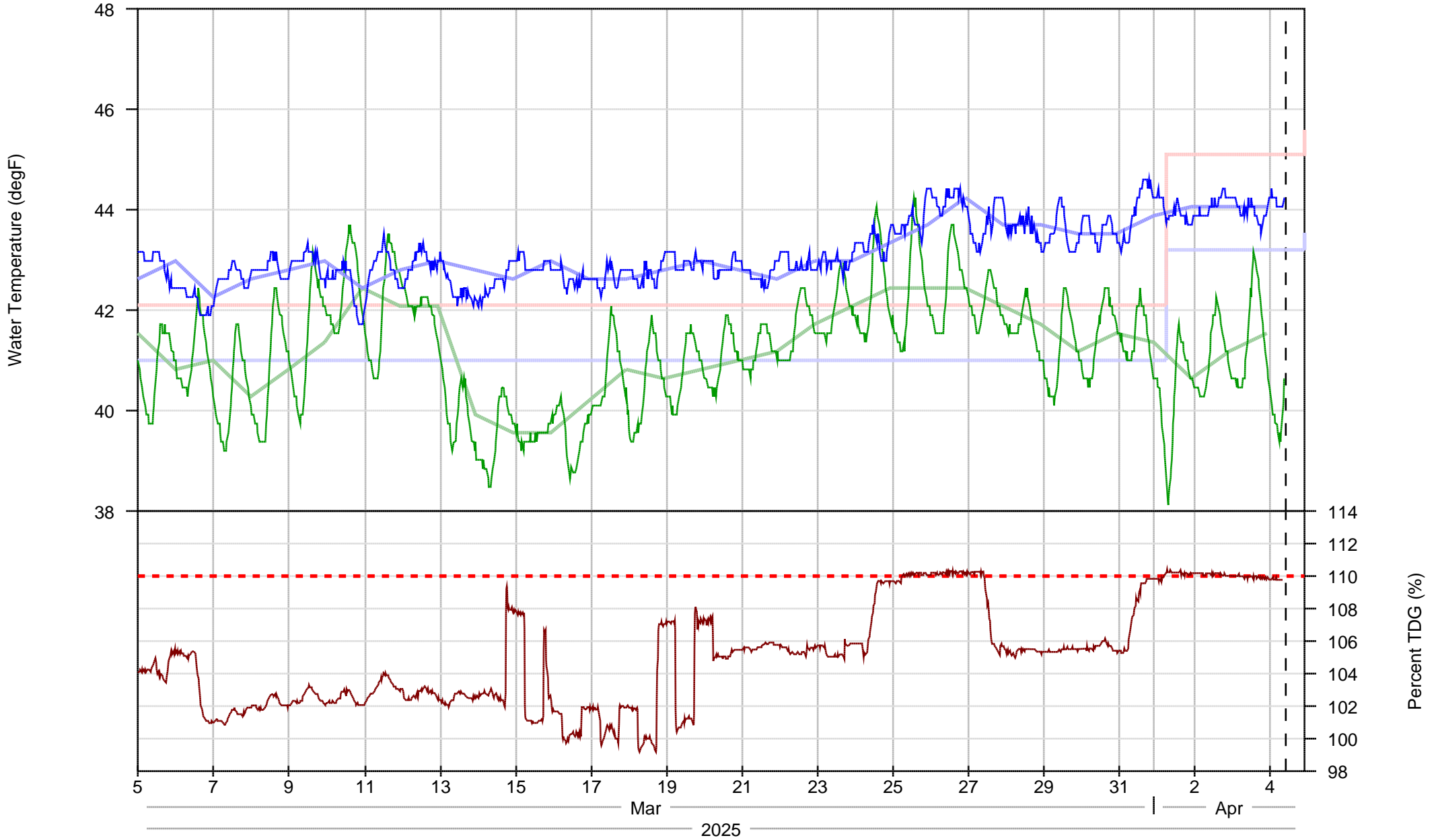
- Percent TDG (inst)
- ODEQ Criterion at Project Outflow (110)



# Cougar Project Temperatures - 30 days

- CGRO South Fork McKenzie River near Rainbow (inst)
- CGRO South Fork McKenzie River near Rainbow Average (1day)
- SFCO South Fork McKenzie River above Cougar Reservoir (inst)
- SFCO South Fork McKenzie River above Cougar Reservoir Average (1day)
- Max Resource Agencies Target
- Min Resource Agencies Target

- Percent TDG (inst)
- ODEQ Criterion at Project Outflow (110)



# Cougar Project Temperatures - 365 days

- CGRO South Fork McKenzie River near Rainbow Average (1day)
- SFCO South Fork McKenzie River above Cougar Reservoir Average (1day)
- Max Resource Agencies Target
- Min Resource Agencies Target



# Cougar Project Storage - 30 days

- Storage (inst)
- Rule Curve
- Top of Flood (200000)
- Bottom of Multi-Purpose (52200)

