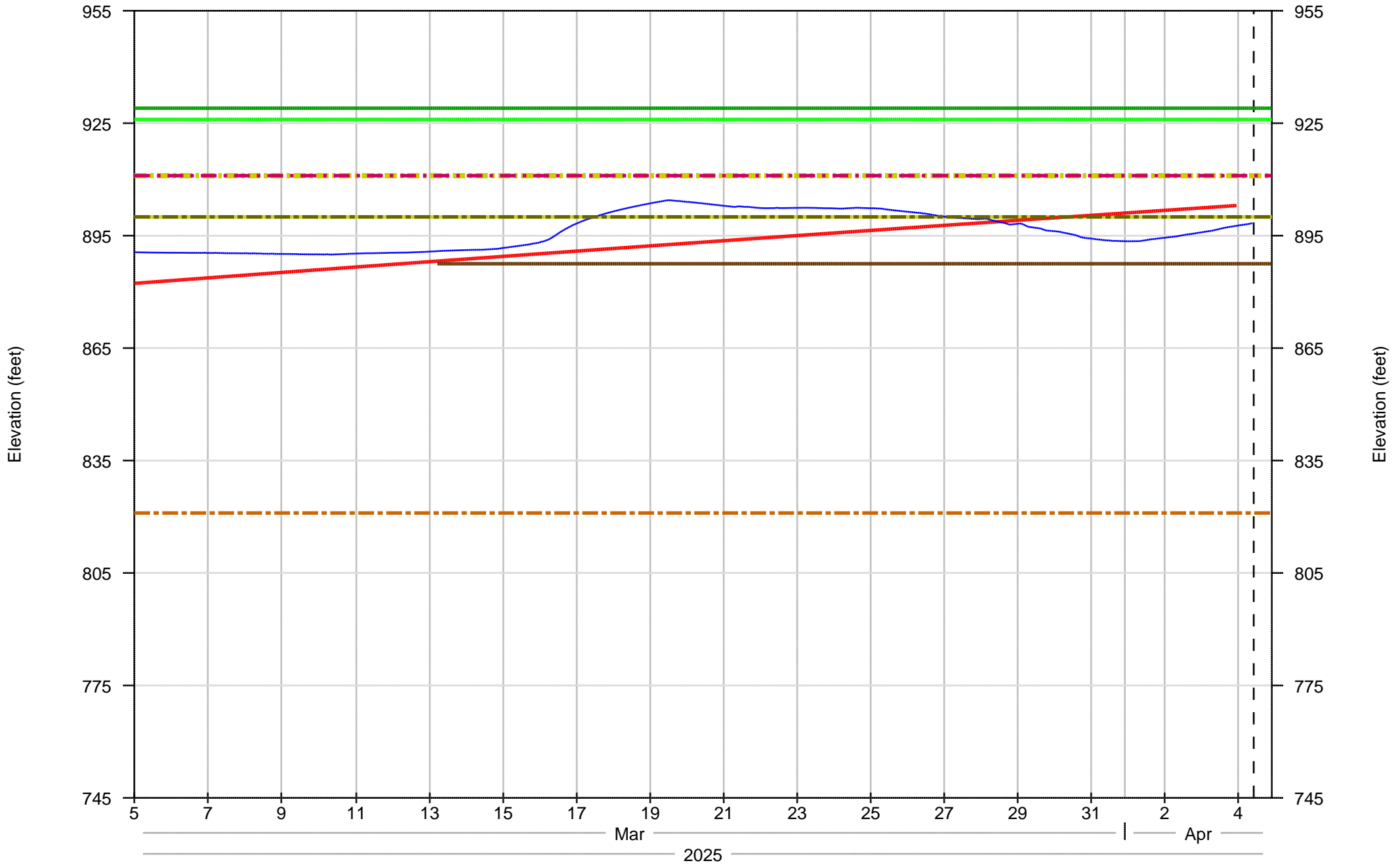


# Lookout Point Project Boat Ramps - 30 days

- 911: Meridian
- 911: Hampton Landing
- 900: Black Canyon
- 821: Signal Point

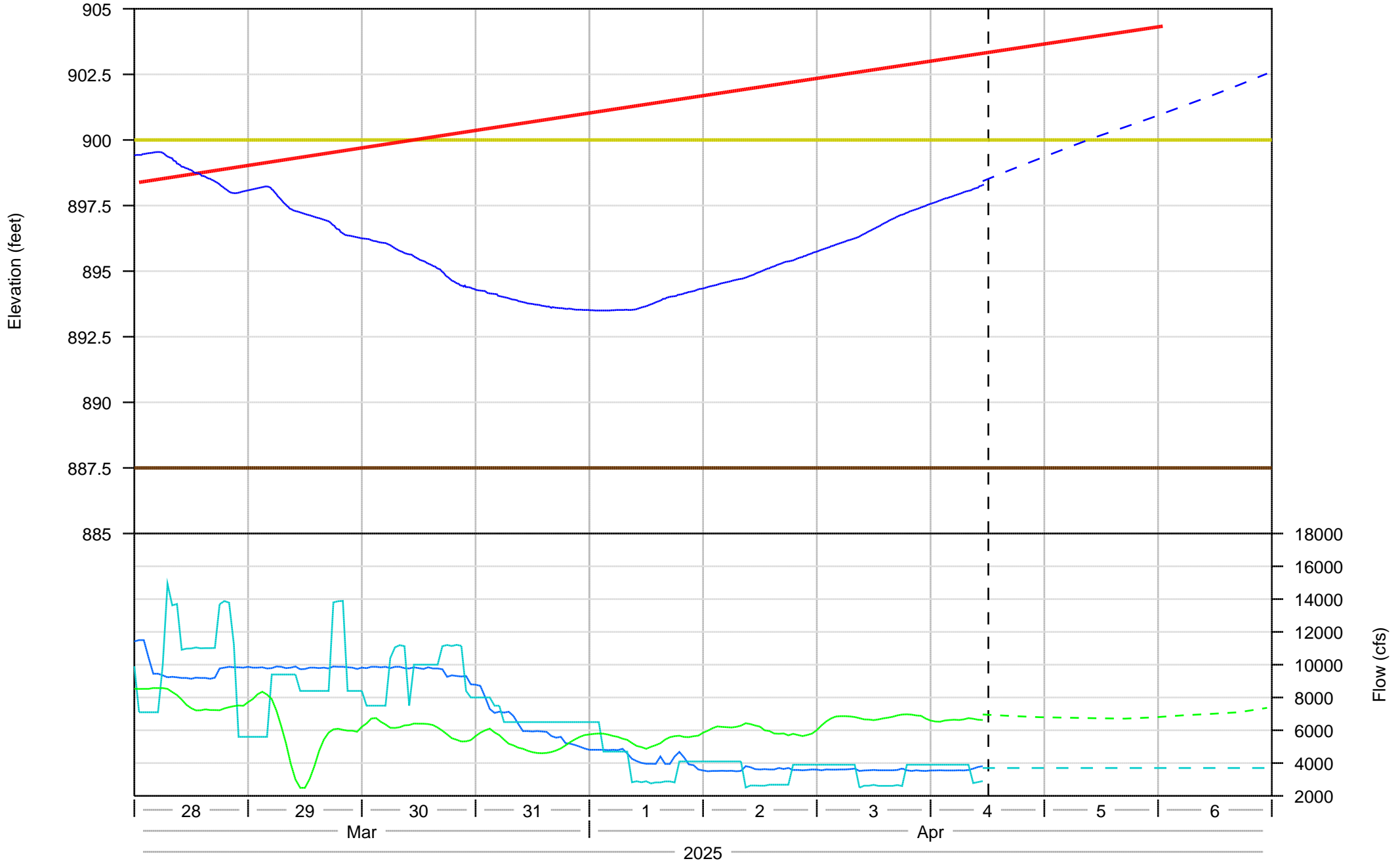
- Forebay (inst)
- Interim Operations
- Rule Curve
- Top of Flood (929)
- Top of Conservation (926)
- RO Restricted Elevation (900)



# Lookout Point Project Detail - 7 days

- Forebay (inst)
- Forecast Forebay (6hr)
- Interim Operations
- Rule Curve
- Top of Flood (929)
- Top of Conservation (926)
- RO Restricted Elevation (900)

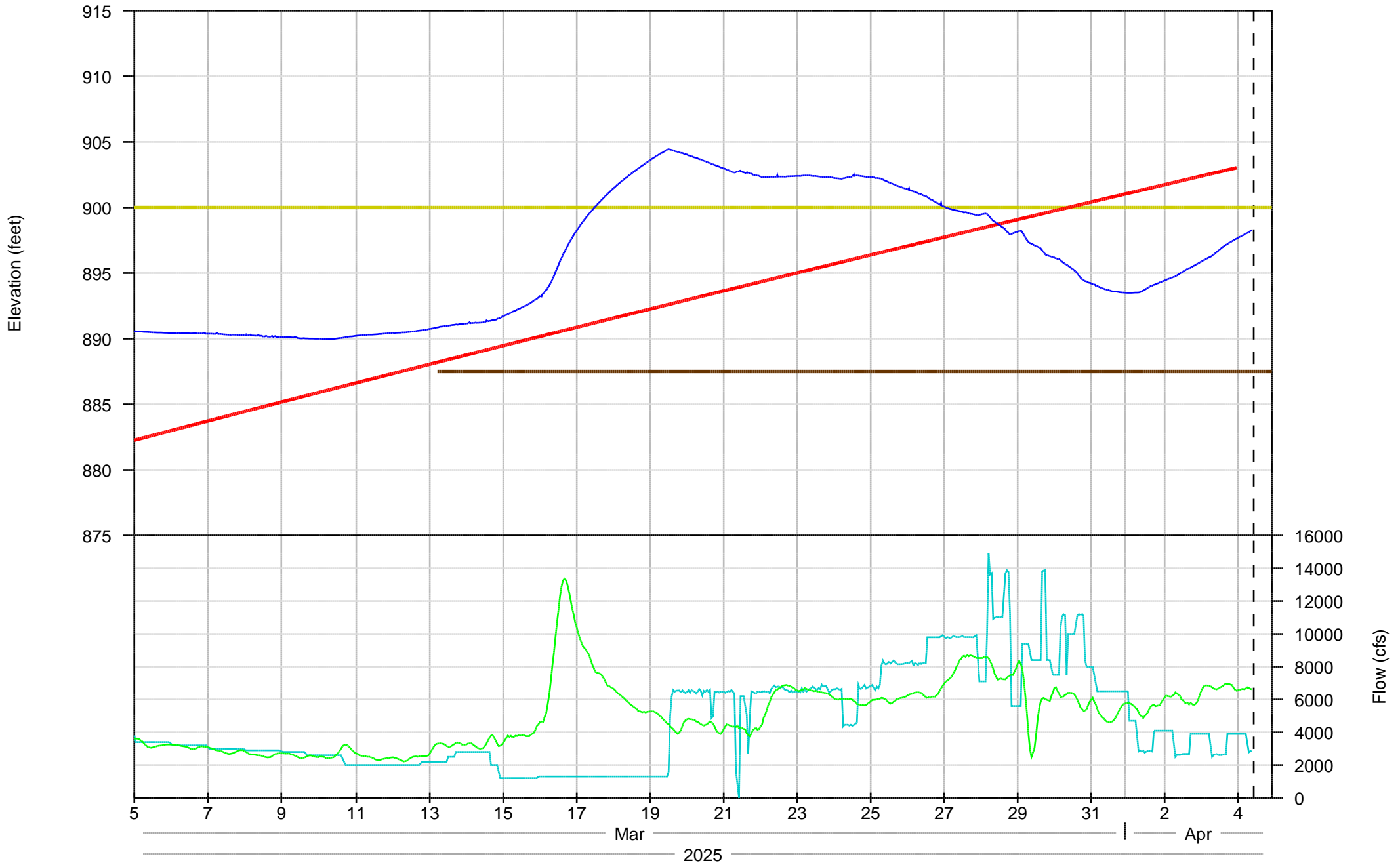
- Inflow (1hr)
- Forecast Inflow (6hr)
- Outflow (1hr)
- Forecast Outflow (6hr)
- Dexter Project Outflow (1hr)



# Lookout Point Project Detail - 30 days

- Forebay (inst)
- Interim Operations
- Rule Curve
- Top of Flood (929)
- Top of Conservation (926)
- RO Restricted Elevation (900)

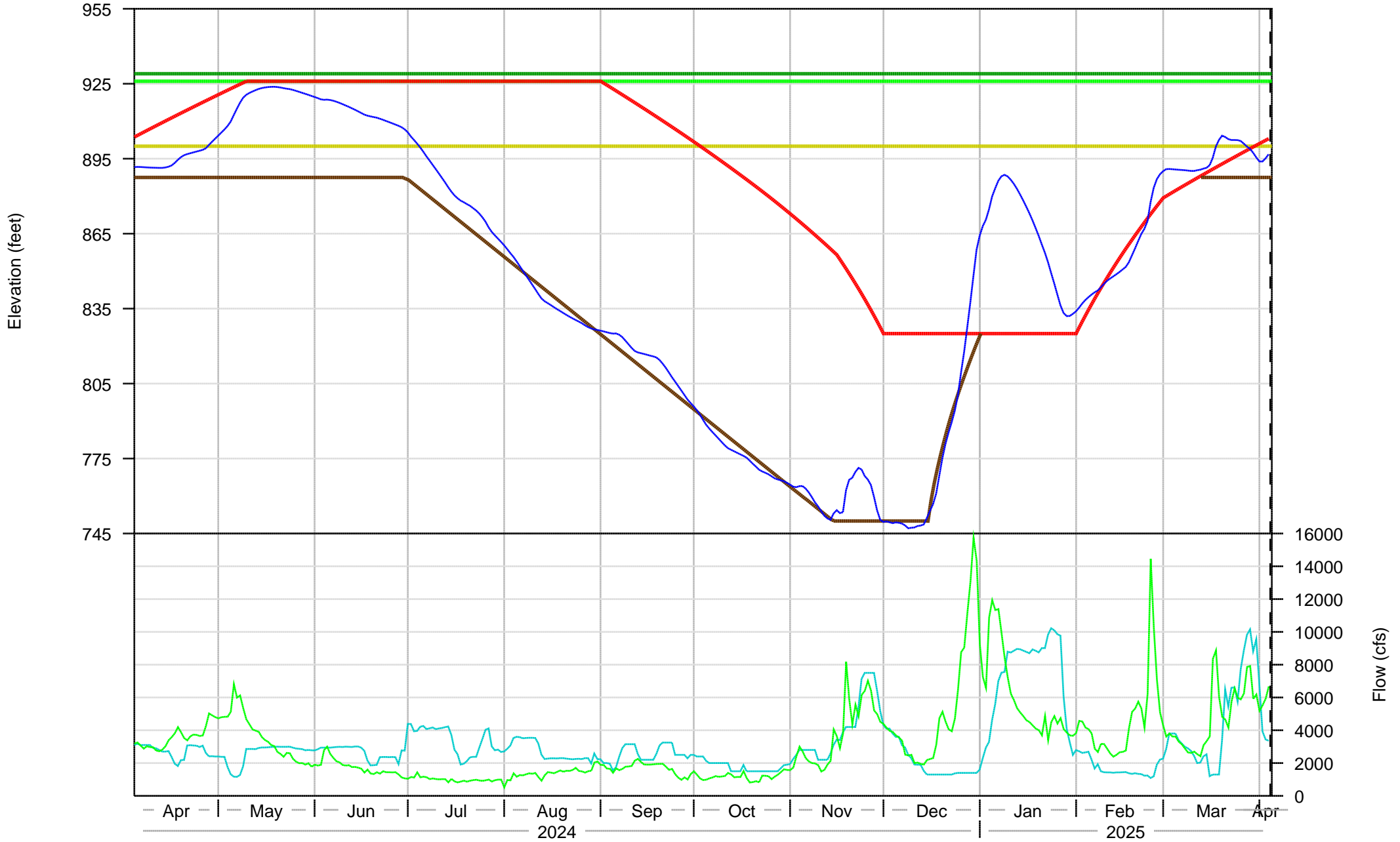
- Inflow (1hr)
- Outflow (inst)



# Lookout Point Project Annual

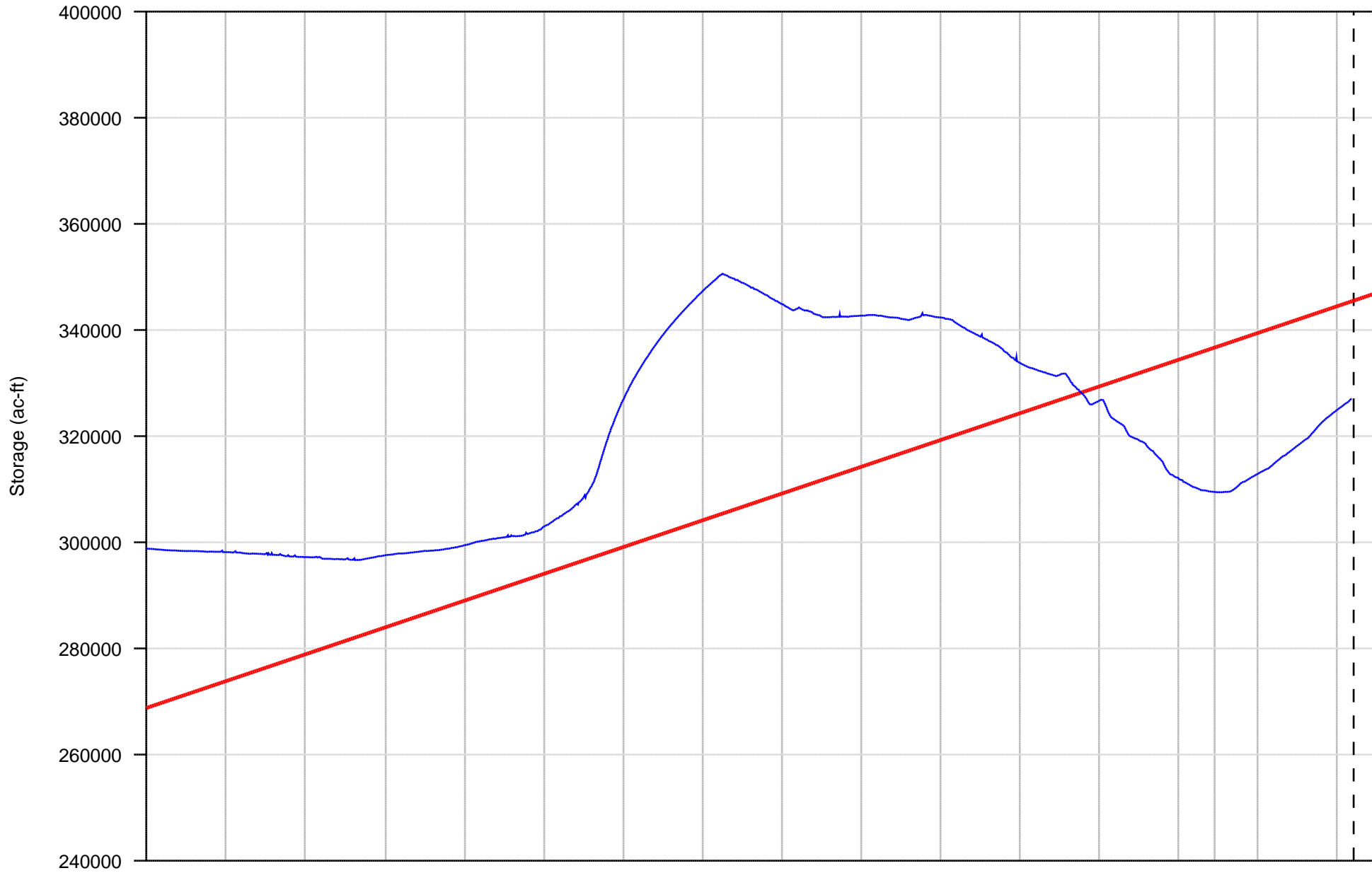
- Forebay (1day)
- Interim Operations
- Rule Curve
- Top of Flood (929)
- Top of Conservation (926)
- RO Restricted Elevation (900)

- Inflow (1day)
- Outflow (1day)

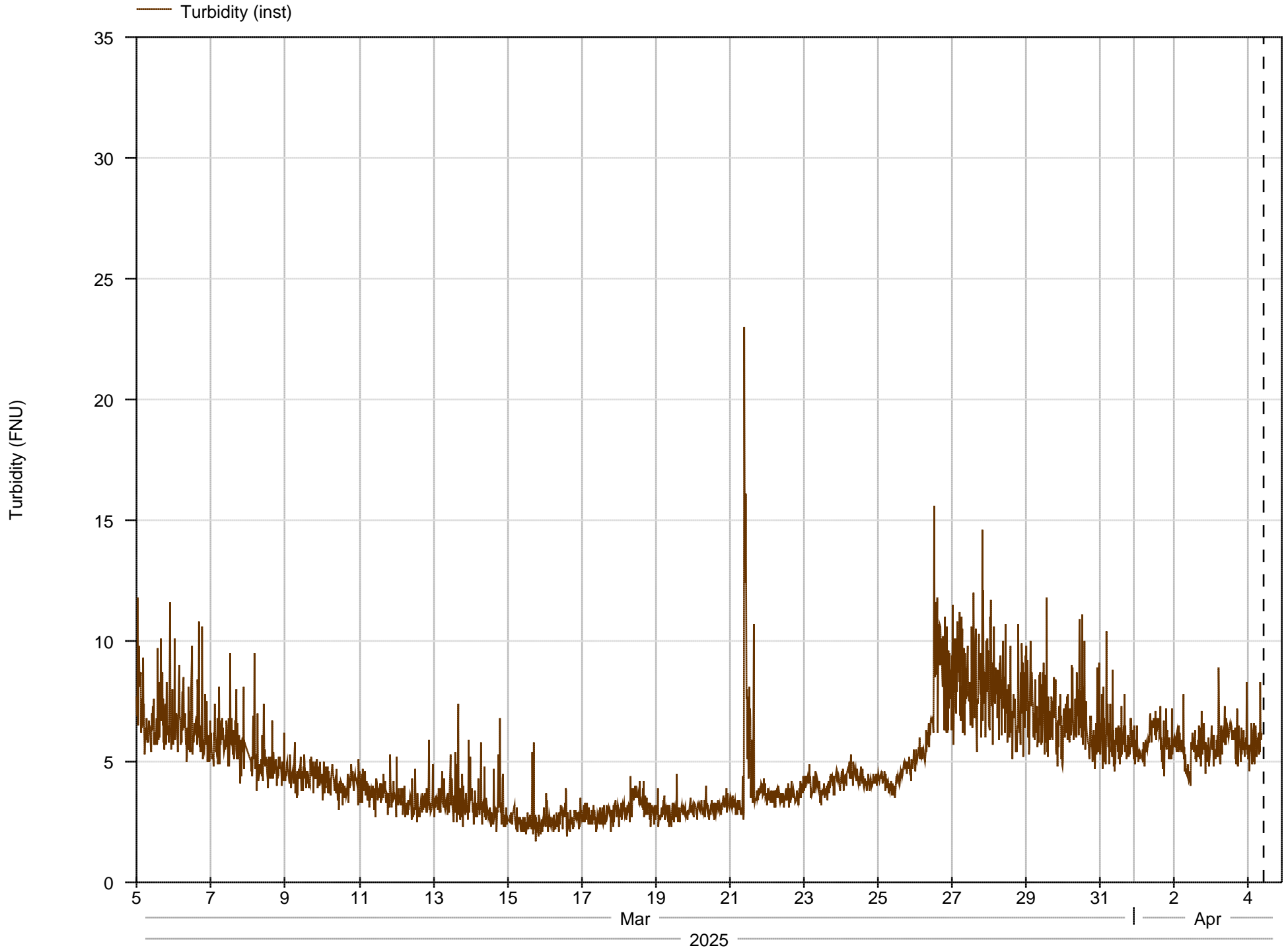


# Lookout Point Project Storage - 30 days

- Storage (inst)
- Rule Curve
- Top of Flood (451049)
- Bottom of Multi-Purpose (113619)



# Lookout Point Project Turbidity - 30 days



# Lookout Point Project Turbidity - 365 days

