

# **WILLAMETTE VALLEY FISH PASSAGE MONITORING – BULK MARKING PROJECT**

---

Bi-Weekly Report: May 16 – May 31, 2025



*Prepared for: United States Army Corps of Engineers*

*Prepared by: Cramer Fish Sciences*

June 6, 2025

## BULK MARKING SCHEDULE

Table 1. Tentative release schedule for brood years 2022, 2023, and fry for brood year 2024. Green rows highlight the release groups that have been tagged and released. Orange rows highlight release groups that have been tagged but have not yet been released. Date estimate is a rough estimate of when fish should be released to meet the intended target.

Date Estimate	Release Location	Target	Life Stage	#	Tag
<b>2023</b>					
<b>MF Willamette</b>					
Spring 2023	Head of Fall Creek Dam reservoir	Prior to reaching target elevation of 728 feet	fry	1000 0	8 mm PIT
Spring 2023	Head of Lookout Point Dam reservoir	30 day spill operations	fry	1000 0	8 mm PIT
Spring 2023	Head of Hills Creek Dam reservoir	Observed fry migration and RO operations	fry	1000 0	8 mm PIT
9/15/2023	Dexter Dam Tailrace	Fall deep drawdown	subyearling	2000	12 mm PIT
9/15/2023	Head of Lookout Point Dam reservoir	Fall deep drawdown	subyearling	5000	12 mm PIT
9/15/2023	Lookout Point Dam Forebay	Fall deep drawdown	subyearling	5000	12 mm PIT
10/15/2023	Fall Creek Dam Head of Reservoir	2-3 weeks prior to drawdown	subyearling	5000	12 mm PIT
10/15/2023	Fall Creek Dam tailrace	2-3 weeks prior to drawdown	subyearling	1000	12 mm PIT
11/15/2023	Fall Creek Dam Head of Reservoir	Midway between start of drawdown and streambed elevation	subyearling	5000	12 mm PIT
11/15/2023	Fall Creek Dam tailrace	Midway between start of drawdown and streambed elevation	subyearling	1000	12 mm PIT
11/16/2023	Hills Creek Dam Head of Reservoir	Prior to start of fall/winter RO operations	subyearling	5000	12 mm PIT
11/16/2023	Hills Creek Dam tailrace	Prior to start of fall/winter RO operations	subyearling	3000	12 mm PIT
11/16/2023	Hills Creek forebay or mid-reservoir	Prior to start of fall/winter RO operations	subyearling	5000	12 mm PIT

North Santiam					
Spring 2023	Breitenbush River	Prior to beginning of spill	fry	7500	8 mm PIT
Spring 2023	North Santiam River	Prior to beginning of spill	fry	7500	8 mm PIT
10/1/2023	Big Cliff Dam Tailrace	Prior to Detroit Reservoir reaching 1520 feet	subyearling	8000	12 mm PIT
10/1/2023	Breitenbush River	Prior to Detroit Reservoir reaching 1520 feet	subyearling	5000	12 mm PIT
10/1/2023	North Santiam River	Prior to Detroit Reservoir reaching 1520 feet	subyearling	5000	12 mm PIT
11/15/2023	Big Cliff Dam Tailrace	When Detroit reaches 1465 feet	subyearling	6000	12 mm PIT
SF McKenzie					
Spring 2023	Cougar Dam Head of Reservoir	Prior to start of spring drawdown	fry	5000	8 mm PIT
Spring 2023	Cougar Dam Head of Reservoir	After start of drawdown but prior to reaching 1520 feet	fry	5000	8 mm PIT
9/15/2023	Cougar Dam Head of Reservoir	Prior to start of drawdown	subyearling	3000	12 mm PIT
10/15/2023	Cougar Dam Forebay	Prior to reaching target elevation of 1505 feet	subyearling	5000	12 mm PIT
10/15/2023	Cougar Dam Tailrace	Prior to reaching target elevation of 1505 feet	subyearling	4000	12 mm PIT
10/15/2023	Cougar Head of Reservoir	Prior to reaching target elevation of 1505 feet	subyearling	4000	12 mm PIT
11/15/2023	Cougar Dam Forebay	At 1532 feet when RO is prioritized for day and night spill	subyearling	5000	12 mm PIT
11/15/2023	Cougar Dam Tailrace	At 1532 feet when RO is prioritized for day and night spill	subyearling	4000	12 mm PIT
11/15/2023	Cougar Head of Reservoir	At 1532 feet when RO is prioritized for day and night spill	subyearling	4000	12 mm PIT
South Santiam					
Spring 2023	Green Peter Head of Reservoir in Middle Santiam River	Spill operation block	fry	5000	8 mm PIT
Spring 2023	Green Peter Head of Reservoir in Quartzville Creek	Spill operation block	fry	5000	8 mm PIT

8/30/2023	South Santiam River - Foster Dam Tailrace	Undefined - Late August	subyearling	1000	12 mm PIT
8/30/2023	South Santiam River above Foster Dam	Undefined - Late August	subyearling	2000	12 mm PIT
9/15/2023	Green Peter Reservoir - Head of Reservoir, Middle Santiam River	Fall Operations at Green Peter Dam	subyearling	2500	12 mm PIT
9/15/2023	Green Peter Reservoir - Head of Reservoir, Quartzville Creek	Fall Operations at Green Peter Dam	subyearling	2500	12 mm PIT
10/15/2023	Green Peter Dam Tailrace	Prior to Green Peter reaching 887 feet.	subyearling	4000	12 mm PIT
10/15/2023	Green Peter Reservoir - Head of Reservoir, Middle Santiam River	Prior to Green Peter reaching 887 feet.	subyearling	2500	12 mm PIT
10/15/2023	Green Peter Reservoir - Head of Reservoir, Quartzville Creek	Prior to Green Peter reaching 887 feet.	subyearling	2500	12 mm PIT
10/15/2023	South Santiam River - Foster Dam Tailrace	Fall operations at Foster Dam	subyearling	4000	12 mm PIT
10/15/2023	South Santiam River above Foster Dam	Fall operations at Foster Dam	subyearling	5000	12 mm PIT
<b>2024</b>					
<b>MF Willamette</b>					
2/1/2024	Hills Creek Dam Head of Reservoir	Prior to end of fall/winter RO operations	yearling	5000	12 mm PIT
2/1/2024	Hills Creek Dam tailrace	Prior to end of fall/winter RO operations	yearling	3000	12 mm PIT
2/1/2024	Hills Creek forebay or mid-reservoir	Prior to end of fall/winter RO operations	yearling	5000	12 mm PIT
2/28/2024	Fall Creek Dam Head of Reservoir	Prior to beginning of refill	yearling	5000	12 mm PIT
2/28/2024	Fall Creek Dam Tailrace	Prior to beginning of refill	yearling	1000	12 mm PIT
2/28/2024	Head of Lookout Point Dam reservoir	Prior to 30-day spill	yearling	5000	12 mm PIT
2/28/2024	Dexter Dam Tailrace	Prior to 30-day spill	yearling	2000	12 mm PIT
2/28/2024	Lookout Point Dam Forebay	Prior to 30-day spill	yearling	5000	12 mm PIT

3/31/2024	Fall Creek Dam Head of Reservoir	After refill is completed	yearling	5000	12 mm PIT
3/31/2024	Fall Creek Dam Tailrace	After refill is completed	yearling	1000	12 mm PIT
4/1/2024	Head of Lookout Point Dam reservoir	After 30-day spill/beginning of nighttime spill	yearling	5000	12 mm PIT
4/1/2024	Dexter Dam Tailrace	After 30-day spill/beginning of nighttime spill	yearling	2000	12 mm PIT
4/1/2024	Lookout Point Dam Forebay	After 30-day spill/beginning of nighttime spill	yearling	5000	12 mm PIT
<b>North Santiam</b>					
2/1/2024	North Santiam River	Prior to start of Detroit refill	fry	3750	8 mm PIT
2/1/2024	Breitenbush River	Prior to start of Detroit refill	fry	3750	8 mm PIT
4/1/2024	Breitenbush River	Prior to start of Detroit spill	fry	3750	8 mm PIT
4/1/2024	North Santiam River	Prior to start of Detroit spill	fry	3750	8 mm PIT
4/1/2024	Big Cliff Dam Tailrace	Prior to Detroit reaching 1541 feet (spillway crest elevation)	yearling	2000	12 mm PIT
4/1/2024	Breitenbush River	Prior to Detroit reaching 1541 feet (spillway crest elevation)	yearling	2000	12 mm PIT
4/1/2024	North Santiam River	Prior to Detroit reaching 1541 feet (spillway crest elevation)	yearling	2000	12 mm PIT
10/1/2024	Big Cliff Dam Tailrace	Prior to Detroit Reservoir reaching 1520 feet	subyearling	8000	12 mm PIT
10/1/2024	Breitenbush River	Prior to Detroit Reservoir reaching 1520 feet	subyearling	5000	12 mm PIT
10/1/2024	North Santiam River	Prior to Detroit Reservoir reaching 1520 feet	subyearling	5000	12 mm PIT
11/15/2024	Big Cliff Dam Tailrace	When Detroit reaches 1465 feet	subyearling	6000	12 mm PIT
<b>SF McKenzie</b>					
2/28/2024	Cougar Dam Forebay	Prior to beginning of spring drawdown	yearling	2000	12 mm PIT

2/28/2024	Cougar Dam Tailrace	Prior to beginning of spring drawdown	yearling	1000	12 mm PIT
2/28/2024	Cougar Head of Reservoir	Prior to beginning of spring drawdown	yearling	2000	12 mm PIT
3/30/2024	Cougar Dam Forebay	After start of drawdown but prior to reaching 1520 feet	yearling	2000	12 mm PIT
3/30/2024	Cougar Dam Tailrace	After start of drawdown but prior to reaching 1520 feet	yearling	1000	12 mm PIT
3/30/2024	Cougar Head of Reservoir	After start of drawdown but prior to reaching 1520 feet	yearling	2000	12 mm PIT
<b>South Santiam</b>					
4/1/2024	Green Peter Head of Reservoir in Middle Santiam River	At the start of the first spring spill block	fry	2500	8 mm PIT
4/1/2024	Green Peter Head of Reservoir in Quartzville Creek	At the start of the first spring spill block	fry	2500	8 mm PIT
4/1/2024	Green Peter Dam Tailrace	At the start of Green Peter spring spill	yearling	1000	12 mm PIT
4/1/2024	Green Peter Reservoir - Forebay	At the start of Green Peter spring spill	yearling	2000	12 mm PIT
4/1/2024	Green Peter Reservoir - Head of Reservoir, Middle Santiam River	At the start of Green Peter spring spill	yearling	1000	12 mm PIT
4/1/2024	Green Peter Reservoir - Head of Reservoir, Quartzville Creek	At the start of Green Peter spring spill	yearling	1000	12 mm PIT
4/1/2024	Green Peter Reservoir - mid reservoir	At the start of Green Peter spring spill	yearling	2000	12 mm PIT
4/1/2024	South Santiam River - Foster Dam Tailrace	Prior to start of Foster refill	yearling	4000	12 mm PIT
4/1/2024	South Santiam River above Foster Dam	Prior to start of Foster refill	yearling	5000	12 mm PIT
4/20/2024	South Santiam River - Foster Dam Tailrace	Post refill operations	yearling	2000	12 mm PIT
4/20/2024	South Santiam River above Foster Dam	Post refill operations	yearling	1000	12 mm PIT
4/15/2024	Green Peter Head of Reservoir in Middle Santiam River	At the start of the second spring spill block	fry	2500	8 mm PIT
4/15/2024	Green Peter Head of Reservoir in Quartzville Creek	At the start of the second spring spill block	fry	2500	8 mm PIT



8/30/2024	South Santiam River - Foster Dam Tailrace	Undefined - Late August	subyearling	1000	12 mm PIT
8/30/2024	South Santiam River above Foster Dam	Undefined - Late August	subyearling	2000	12 mm PIT
9/15/2024	Green Peter Reservoir - Head of Reservoir, Middle Santiam River	Fall Operations at Green Peter Dam	subyearling	2500	12 mm PIT
9/15/2024	Green Peter Reservoir - Head of Reservoir, Quartzville Creek	Fall Operations at Green Peter Dam	subyearling	2500	12 mm PIT
10/15/2024	Green Peter Dam Tailrace	Prior to Green Peter reaching 887 feet.	subyearling	4000	12 mm PIT
10/15/2024	Green Peter Reservoir - Head of Reservoir, Middle Santiam River	Prior to Green Peter reaching 887 feet.	subyearling	2500	12 mm PIT
10/15/2024	Green Peter Reservoir - Head of Reservoir, Quartzville Creek	Prior to Green Peter reaching 887 feet.	subyearling	2500	12 mm PIT
10/15/2024	South Santiam River - Foster Dam Tailrace	Fall operations at Foster Dam	subyearling	4000	12 mm PIT
10/15/2024	South Santiam River above Foster Dam	Fall operations at Foster Dam	subyearling	5000	12 mm PIT
<b>2025</b>					
<b>North Santiam</b>					
2/1/2025	Breitenbush River	Prior to start of Detroit refill	fry	3750	8 mm PIT
2/1/2025	North Santiam River	Prior to start of Detroit refill	fry	3750	8 mm PIT
4/1/2025	Breitenbush River	Prior to start of Detroit spill	fry	3750	8 mm PIT
4/1/2025	North Santiam River	Prior to start of Detroit spill	fry	3750	8 mm PIT
4/1/2025	Big Cliff Dam Tailrace	Prior to Detroit reaching 1541 feet (spillway crest elevation)	yearling	2000	12 mm PIT
4/1/2025	Breitenbush River	Prior to Detroit reaching 1541 feet (spillway crest elevation)	yearling	2000	12 mm PIT
4/1/2025	North Santiam River	Prior to Detroit reaching 1541 feet (spillway crest elevation)	yearling	2000	12 mm PIT
<b>South Santiam</b>					
4/1/2025	Green Peter Head of Reservoir in Middle Santiam River	At the start of the first spring spill block	fry	2500	8 mm PIT

4/1/2025	Green Peter Head of Reservoir in Quartzville Creek	At the start of the first spring spill block	fry	2500	8 mm PIT
4/1/2025	Green Peter Dam Tailrace	At the start of Green Peter spring spill	yearling	1000	12 mm PIT
4/1/2025	Green Peter Reservoir - Forebay	At the start of Green Peter spring spill	yearling	2000	12 mm PIT
4/1/2025	Green Peter Reservoir - Head of Reservoir, Middle Santiam River	At the start of Green Peter spring spill	yearling	1000	12 mm PIT
4/1/2025	Green Peter Reservoir - Head of Reservoir, Quartzville Creek	At the start of Green Peter spring spill	yearling	1000	12 mm PIT
4/1/2025	Green Peter Reservoir - mid reservoir	At the start of Green Peter spring spill	yearling	2000	12 mm PIT
4/1/2025	South Santiam River - Foster Dam Tailrace	Prior to start of Foster refill	yearling	1000	12 mm PIT
4/1/2025	South Santiam River - Foster Dam Head of Reservoir	Prior to start of Foster refill	yearling	4000	12 mm PIT
4/15/2025	Green Peter Head of Reservoir in Middle Santiam River	At the start of the second spring spill block	fry	2500	8 mm PIT
4/15/2025	Green Peter Head of Reservoir in Quartzville Creek	At the start of the second spring spill block	fry	2500	8 mm PIT
4/20/2025	South Santiam River – Foster Head of Reservoir	Post refill operations	yearling	5000	12 mm PIT
4/20/2025	South Santiam River – Foster Tailrace	Post refill operations	yearling	2000	12 mm PIT



## BULK MARKING SUMMARY

---

No juvenile Chinook salmon were tagged during the most recent reporting period. North Santiam Chinook salmon fry remain below the threshold for tagging (45 mm FL). A combination of colder than normal water temperatures along with an outbreak of cold water disease has resulted in a significant delay in growth of brood year 2024 fry. These fish were treated for cold water disease in mid-May with hatchery staff indicating that their treatment holding period would end on June 5. We estimate that we will be able to begin tagging North Santiam fry during the second week of June.

## Recaptures

During the reporting period, 126 PIT-tagged juvenile Chinook salmon released by this project were detected and uploaded to the PIT Tag Information System (PTAGIS). Of these, 88 detections were from fish released in the South Santiam Basin and 38 were from fish released in the North Santiam Basin. The majority of detections ( $n = 74$ ) occurred at the various Columbia River Pile Dike arrays and the Towed array in the Columbia River estuary. Additionally, 25 detections were recorded at the Big Cliff Dam tailrace rotary screw trap and 15 detection were recorded at the Green Peter Dam tailrace rotary screw trap. Lastly, 12 study fish were detected passing the Lebanon Dam instream array on the South Santiam River. Since releases began in May 2023, a cumulative total of 7,007 unique detections of PIT-tagged fish have been recorded across multiple sites (Table 4).

Table 2. Bulk marking summary statistics. Total number of fish marked (N), mean fork length (FL), mean weight, start date of marking, end date of marking, total mortalities from start of tagging to release, mortality percentage, total shed tags from start of tagging to release, and shed tag percentage.

Mark Group	N	Mean FL (mm)	Mean Weight (g)	Date Start	Date End	Mort	Mort. %	Sheds	Shed %
Green Peter Head of Reservoir - Middle Santiam	5,071	56.2	NA	5/15/2023	5/16/2023	74	1.46	32	0.63
Green Peter Head of Reservoir - Quartzville Creek	5,203	58.5	NA	5/17/2023	5/18/2023	18	0.35	19	0.37
Lookout Point Head of Reservoir	10,041	63.1	2.9	5/22/2023	5/24/2023	39	0.39	53	0.53
Hills Creek Head of Reservoir	10,117	64.7	2.9	5/30/2023	6/1/2023	22	0.22	9	0.09
Fall Creek Head of Reservoir	10,040	67.4	3.2	6/1/2023	6/7/2023	68	0.68	30	0.3
Detroit Head of Reservoir Breitenbush Arm	7,530	66.9	3.6	6/13/2023	6/14/2023	82	1.09	24	0.32
Detroit Head of Reservoir - North Santiam Arm	7,528	66.9	3.6	6/14/2023	6/15/2023	83	1.10	25	0.32
Cougar Head of Reservoir	5,626	67.7	3.5	6/20/2023	6/20/2023	475	8.40	44	0.78
North Santiam – Fall 23 & Spring 24 Bulk Group	30,680	67.3	3.5	6/26/2023	7/20/2023	3,437	10.6	99	0.32
M.F. Willamette – Fall 23 & Spring 24 Bulk Group	85,233	NA	NA	7/26/2023	12/7/2023	380	0.45	340	0.40
South Santiam – Fall 23 & Spring 2024 Bulk Group	43,407	NA	NA	8/14/2023	12/20/2023	128	0.29	101	0.23
McKenzie– Fall 23 & Spring 24 Bulk Group	45,210	NA	NA	8/30/2023	2/14/2024	987	2.18	60	0.13
M.F. Willamette – Additional 51,000 Group	51,000	145.1	35.9	1/1/2024	1/31/2021	NA	NA	NA	NA
Green Peter Head of Reservoir	5,006	50.1	1.4	3/1/2024	3/3/2024	17	0.33	13	0.25
Green Peter Head of Reservoir	5,000	54.9	1.7	3/18/2024	3/19/2024	12	0.23	20	0.39
Detroit Head of Reservoir North Santiam Arm	7,500	46.7	1.2	5/13/2024	5/15/2024	58	0.77	70	0.93
Detroit Head of Reservoir Breitenbush Arm	7,500	46.7	1.2	5/15/2024	5/17/2024	58	0.77	63	0.84
South Santiam – Fall 24 and Spring 25 Bulk Group	45,000	NA	NA	6/26/2024	7/11/2024	62	0.14	108	0.24
North Santiam – Fall 24 and Spring 25 Bulk Group	18,000	NA	NA	7/15/2024	11/6/2024	47	0.15	196	0.63
Green Peter Head of Reservoir	5,002	46.5	1	3/03/2025	3/10/2025	TBD	TBD	TBD	TBD

Table 3. PIT tagged juvenile Chinook salmon release group summary statistics.

Basin	Release Location	Release Date	Brood Year	N	Mean Length	Mean Weight	Life Stage
MFW	Hills Creek Head of Reservoir	5/18/2023 15:50	2022	509	55.8	1.9	Fry

Basin	Release Location	Release Date	Brood Year	N	Mean Length	Mean Weight	Life Stage
MFW	LOP Head of Reservoir	5/30/2023 10:30	2022	9647	63.1	2.9	Fry
MFW	Hills Creek Head of Reservoir	6/5/2023 10:30	2022	9784	64.7	2.8	Fry
MFW	Fall Creek Head of Reservoir	6/12/2023 15:00	2022	9638	67.4	3.2	Fry
MFW	LOP Head of Reservoir	9/18/2023 8:15	2022	4998	122.9	23.8	Subyearling
MFW	LOP Forebay	9/18/2023 17:00	2022	5002	128.3	25.1	Subyearling
MFW	LOP Tailrace	9/19/2023 11:30	2022	2011	128.4	25.2	Subyearling
MFW	Fall Creek Head of Reservoir	9/28/2023 14:45	2022	5006	133.5	29.1	Subyearling
MFW	Fall Creek Tailrace	9/28/2023 19:15	2022	1001	134.8	29.8	Subyearling
MFW	Fall Creek Head of Reservoir	11/6/2023 15:40	2022	4999	139.4	32.2	Subyearling
MFW	Fall Creek Tailrace	11/6/2023 19:00	2022	1000	134.9	30.2	Subyearling
MFW	Hills Creek Head of Reservoir	11/7/2023 15:45	2022	4997	135.2	28.6	Subyearling
MFW	Hills Creek Mid Reservoir	11/8/2023 15:15	2022	4998	145.3	36.9	Subyearling
MFW	Hills Creek Dam Tailrace	11/9/2023 14:35	2022	2969	129.6	27	Subyearling
MFW	LOP Head of Reservoir	1/3/2024 16:45	2022	4634	143.3	33.7	Yearling
MFW	LOP Head of Reservoir	1/4/2024 16:30	2022	4828	143.3	33.7	Yearling
MFW	LOP Head of Reservoir	1/8/2024 15:40	2022	3789	143.3	33.7	Yearling
MFW	LOP Head of Reservoir	1/9/2024 16:15	2022	5115	143.3	33.7	Yearling
MFW	LOP Head of Reservoir	1/25/2024 11:30	2022	7617	143.6	34.3	Yearling
MFW	Hills Creek Dam Tailrace	1/31/2024 14:05	2022	24861	141.6	34.7	Yearling
MFW	Hills Creek Head of Reservoir	2/6/2024 11:15	2022	4963	153.8	40.9	Yearling
MFW	Hills Creek Mid Reservoir	2/7/2024 10:10	2022	5000	155.9	41.7	Yearling
MFW	Hills Creek Dam Tailrace	2/7/2024 15:20	2022	2998	151.3	42.8	Yearling
MFW	Fall Creek Head of Reservoir	2/20/2024 12:45	2022	4993	148.4	38.9	Yearling
MFW	Fall Creek Tailrace	2/20/2024 16:05	2022	1002	150.5	39.9	Yearling
MFW	LOP Head of Reservoir	2/28/2024 11:30	2022	4994	141.5	34.2	Yearling
MFW	LOP Forebay	2/28/2024 16:30	2022	4988	144.2	35.9	Yearling
MFW	LOP Tailrace	2/29/2024 11:00	2022	1998	149.7	39.2	Yearling
MFW	Fall Creek Head of Reservoir	4/2/2024 11:00	2022	2500	146	37.1	Yearling
MFW	Fall Creek Head of Reservoir	4/3/2024 10:55	2022	2497	154.6	43.2	Yearling
MFW	Fall Creek Tailrace	4/3/2024 14:05	2022	999	159.5	44.5	Yearling

Basin	Release Location	Release Date	Brood Year	N	Mean Length	Mean Weight	Life Stage
MFW	LOP Head of Reservoir	4/9/2024 10:35	2022	2499	150.9	41.2	Yearling
MFW	LOP Head of Reservoir	4/9/2024 13:00	2022	2498	150.9	41.2	Yearling
MFW	LOP Forebay	4/10/2024 11:00	2022	2499	150.8	39.8	Yearling
MFW	LOP Forebay	4/11/2024 11:55	2022	2500	150.8	39.8	Yearling
MFW	LOP Tailrace	4/11/2024 15:25	2022	2000	149	38.9	Yearling
MCK	Cougar Head of Reservoir	8/29/2023 11:30	2022	5198	67.9	3.6	Fry
MCK	Cougar Head of Reservoir	10/2/2023 14:20	2022	5005	117.2	18.9	Subyearling
MCK	Cougar Head of Reservoir	10/2/2023 19:05	2022	3006	116.7	19	Subyearling
MCK	Cougar Head of Reservoir	10/18/2023 11:50	2022	3977	118.4	19.8	Subyearling
MCK	Cougar Forebay	10/18/2023 18:00	2022	5010	120.8	21	Subyearling
MCK	Cougar Tailrace	10/19/2023 12:40	2022	4000	112.5	16.8	Subyearling
MCK	Cougar Head of Reservoir	11/13/2023 13:15	2022	3999	121.3	23	Subyearling
MCK	Cougar Forebay	11/14/2023 15:15	2022	4995	124.6	23.8	Subyearling
MCK	Cougar Tailrace	11/15/2023 11:45	2022	2411	120.1	21.5	Subyearling
MCK	Cougar Head of Reservoir	3/8/2024 11:20	2022	4799	136.9	31	Yearling
MCK	Cougar Forebay	3/11/2024 11:25	2022	4800	136.5	29.5	Yearling
MCK	Cougar Tailrace	3/11/2024 15:10	2022	2081	129.5	25.4	Yearling
SST	Green Peter HOR Quartzville	5/22/2023 13:00	2022	5171	58.5	25.4	Fry
SST	Green Peter HOR Middle Santiam	5/22/2023 20:30	2022	4961	56.2	25.4	Fry
SST	Foster Tailrace	8/23/2023 16:30	2022	1030	115.7	18.2	Subyearling
SST	Foster Head of Reservoir	8/24/2023 10:00	2022	2059	105.6	14.5	Subyearling
SST	Green Peter HOR Quartzville	9/20/2023 14:00	2022	2518	113.5	19.5	Subyearling
SST	Green Peter HOR Middle Santiam	9/21/2023 13:40	2022	2508	117.1	20.7	Subyearling
SST	Green Peter HOR Quartzville	10/3/2023 12:45	2022	2502	122.8	25.1	Subyearling
SST	Green Peter HOR Middle Santiam	10/4/2023 14:40	2022	2516	119.6	23.8	Subyearling
SST	Green Peter Tailrace	10/9/2023 16:05	2022	4002	125.9	26.4	Subyearling
SST	Foster Head of Reservoir	10/10/2023 14:20	2022	5000	125.8	24.5	Subyearling
SST	Foster Tailrace	10/11/2023 15:20	2022	4000	135.2	31.8	Subyearling
SST	Green Peter HOR Middle Santiam	2/21/2024 12:00	2022	1004	164.4	51.6	Yearling
SST	Green Peter HOR Quartzville	2/22/2024 11:45	2022	1014	150.8	40.2	Yearling

Basin	Release Location	Release Date	Brood Year	N	Mean Length	Mean Weight	Life Stage
SST	Green Peter Mid Reservoir	2/22/2024 17:45	2022	2006	153.8	42.9	Yearling
SST	Green Peter Mid Reservoir	2/23/2024 10:40	2022	2003	159.4	46.5	Yearling
SST	Green Peter Tailrace	2/23/2024 14:15	2022	1014	163.4	50.1	Yearling
SST	Green Peter HOR Middle Santiam	3/6/2024 15:30	2023	2506	50.1	1.4	Fry
SST	Green Peter HOR Quartzville	3/6/2024 17:30	2023	2500	51.3	1.4	Fry
SST	Foster Head of Reservoir	3/26/2024 13:30	2022	2997	156.3	44.1	Yearling
SST	Foster Head of Reservoir	3/27/2024 11:00	2022	3001	145.3	38	Yearling
SST	Foster Tailrace	3/28/2024 13:30	2022	3005	154.6	43.8	Yearling
SST	Foster Tailrace	4/1/2024 12:55	2022	2991	156	44.3	Yearling
SST	Foster Head of Reservoir	4/4/2024 13:15	2022	1908	145.4	37.2	Yearling
SST	Green Peter HOR Middle Santiam	4/12/2024 11:50	2023	2350	52.4	1.5	Fry
SST	Green Peter HOR Quartzville	4/12/2024 13:15	2023	2500	54.9	1.7	Fry
SST	Foster Head of Reservoir	8/27/2024 13:40	2023	2000	119.5	17.5	Subyearling
SST	Foster Tailrace	8/27/2024 18:55	2023	991	120	18	Subyearling
SST	Green Peter HOR Quartzville	9/9/2024 17:55	2023	2486	120.5	18.4	Subyearling
SST	Green Peter HOR Middle Santiam	9/10/2024 16:35	2023	2491	122.4	19.7	Subyearling
SST	Green Peter HOR Middle Santiam	10/8/2024 16:00	2023	2500	130.4	23	Subyearling
SST	Green Peter HOR Quartzville	10/9/2024 15:30	2023	2369	131.5	24.6	Subyearling
SST	Green Peter Tailrace	10/10/2024 15:30	2023	3994	133.2	26.3	Subyearling
SST	Foster Head of Reservoir	10/15/2024 13:45	2023	4920	138	28.9	Subyearling
SST	Foster Tailrace	10/15/2024 19:45	2023	3996	136.9	28.7	Subyearling
SST	Green Peter HOR Quartzville	2/27/2025 11:45	2023	997	146.9	33	Yearling
SST	Green Peter HOR Middle Santiam	2/27/2025 17:20	2023	1001	153.6	41	Yearling
SST	Green Peter Mid Reservoir	2/28/2025 10:27	2023	1995	157.6	41.4	Yearling
SST	Green Peter Mid Reservoir	2/28/2025 14:54	2023	1998	156.9	39.1	Yearling
SST	Green Peter Tailrace	2/28/2025 20:16	2023	995	160	41.8	Yearling
SST	Green Peter HOR Quartzville	3/12/2025 11:47	2024	2500	45.9	0.9	Fry
SST	Green Peter HOR Middle Santiam	3/12/2025 18:00	2024	2502	47	1	Fry
SST	Foster Head of Reservoir	3/25/2025 14:45	2023	2004	153.5	38.7	Yearling
SST	Foster Head of Reservoir	3/25/2025 20:10	2023	1998	163.6	45.5	Yearling

Basin	Release Location	Release Date	Brood Year	N	Mean Length	Mean Weight	Life Stage
SST	Foster Tailrace	3/26/2025 13:20	2023	1005	159	46	Yearling
SST	Green Peter HOR Quartzville	4/1/2025 11:35	2024	2624	49.5	1.3	Fry
SST	Green Peter HOR Middle Santiam	4/1/2025 17:55	2024	2516	50	1.4	Fry
SST	Green Peter HOR Middle Santiam	4/8/2025 12:00	2023	2192	183.8	57.8	Yearling
SST	Foster Head of Reservoir	4/9/2025 11:15	2023	2181	180.6	58.6	Yearling
SST	Foster Head of Reservoir	4/10/2025 14:15	2023	2485	169.6	52.5	Yearling
SST	Foster Head of Reservoir	4/10/2025 19:25	2023	2495	170.9	50.2	Yearling
SST	Foster Tailrace	4/15/2025 15:20	2023	1990	162.9	43.7	Yearling
SST	Green Peter Dam	4/16/2025 13:20	2023	1453	167.9	51.1	Yearling
SST	Green Peter HOR Middle Santiam	4/16/2025 19:40	2023	2455	177.7	57.9	Yearling
SST	Foster Head of Reservoir	4/17/2025 19:07	2023	1997	183.8	65.2	Yearling
SST	Green Peter HOR Middle Santiam	4/21/2025 14:00	2023	888	187.2	62.2	Yearling
NST	Marion Forks Hatchery Escape	6/16/2023 12:00	2022	1247	66.5	3.4	Fry
NST	Detroit HOR - Breitenbush	7/13/2023 8:45	2022	7000	66.8	3.6	Fry
NST	Detroit HOR - North Santiam	7/13/2023 11:35	2022	6638	67	3.6	Fry
NST	Detroit HOR - Breitenbush	9/26/2023 10:45	2022	5002	106.5	11.8	Subyearling
NST	Detroit HOR - North Santiam	9/26/2023 16:00	2022	4997	102.6	10.4	Subyearling
NST	Big Cliff Tailrace	9/27/2023 15:30	2022	8009	106.5	11.9	Subyearling
NST	Big Cliff Tailrace	11/20/2023 16:50	2022	5998	112.4	16.6	Subyearling
NST	Detroit HOR - North Santiam	3/20/2024 14:45	2022	2000	128.4	25.5	Yearling
NST	Detroit HOR - Breitenbush	3/21/2024 11:15	2022	2000	124	21.3	Yearling
NST	Big Cliff Tailrace	3/21/2024 16:30	2022	1998	129.4	24.1	Yearling
NST	Detroit HOR - North Santiam	5/20/2024 12:00	2023	7530	47	1.2	Fry
NST	Detroit HOR - Breitenbush	5/20/2024 18:00	2023	7491	47	1.2	Fry
NST	Detroit HOR - Breitenbush	9/24/2024 15:45	2023	5004	103.2	12.9	Subyearling
NST	Detroit HOR - North Santiam	9/24/2024 17:35	2023	4997	104.2	13	Subyearling
NST	Big Cliff Tailrace	9/25/2024 16:20	2023	7997	101.3	12.1	Subyearling
NST	Big Cliff Tailrace	12/4/2024 18:15	2023	2458	110.6	15.3	Subyearling
NST	Big Cliff Tailrace	12/5/2024 18:00	2023	3540	110.6	15.3	Subyearling
NST	Detroit HOR - North Santiam	3/17/2025 15:30	2023	2000	124.8	20.4	Yearling

Basin	Release Location	Release Date	Brood Year	N	Mean Length	Mean Weight	Life Stage
NST	Detroit HOR - Breitenbush	3/18/2025 15:40	2023	2009	123.8	21.1	Yearling
NST	Big Cliff Tailrace	3/18/2025 18:14	2023	2003	127.4	22.4	Yearling

Table 4. Summary of Unique PIT-Tag Detections Across Observation Locations in the Willamette and Columbia River Basins (May 2023–May 2025). Basins are abbreviated as MCK (McKenzie), MFW (Middle Fork Willamette), NST (North Santiam), and SST (South Santiam). Observation locations are abbreviated as follows: MCKESF (South Fork McKenzie, head of Cougar Reservoir), SFM (South Fork McKenzie above Cougar Reservoir), SFC (South Fork McKenzie below Cougar Dam), SID (Sauvie Island, Columbia River), Columbia (Columbia River mainstem), RICEIS (Rice Island, Columbia River), ASMEBR-Astoria (Astoria-Megler Bridge, Columbia River), WILRMF (Middle Fork Willamette River below Oakridge), CRESIS (Crescent Island, Columbia River), TTOWER (Transmission Towers near Troutdale, Columbia River), HANIS (Islands in the Hanford Reach, Columbia River), ML1 (Lower Mill Creek), ESANIS (East Sand Island, Columbia River), COLR1 (Columbia River, mouth to Three Tree Point, WA, km 0), COLR2 (Columbia River, Three Tree Point, WA to Lewis River, km 49), NSANTR (North Santiam River), MSANTR (Middle Santiam River), SSANTR (South Santiam River), QUARTC (Quartzville Creek), PIER3 (Pier 3, Columbia River).

Basin	Observation Location	Detection Method	Total	Reporting Period
MCK	ASMEBR - Astoria-Megler Bridge	Predation Mark Recovery	11	0
MCK	COLR1 - Columbia River - mouth to Three Tree Point, WA (km 0-49)	Predation Mark Recovery	1	0
MCK	COLR2 - Columbia River - Three Tree Point, WA to Lewis River (km 49-140)	Predation Mark Recovery	3	0
MCK	Cougar Dam Powerhouse	Screw Trap	155	0
MCK	Cougar Dam Regulating Outlet	Screw Trap	2089	0
MCK	MCKESF - South Fork McKenzie River	Screw Trap	139	0
MCK	PD5 - Columbia River Estuary rkm 62	Instream Array	15	0
MCK	PD6 - Columbia River Estuary rkm 68	Instream Array	24	0
MCK	PD7 - Columbia River Estuary rkm 70	Instream Array	9	0
MCK	PD8 - Columbia River Estuary rkm 82	Instream Array	6	0
MCK	RICEIS - Rice Island	Predation Mark Recovery	1	0
MCK	SFC - Cougar Dam Tailrace SF McKenzie	Instream Array	254	0
MCK	SFM - South Fork McKenzie River	Instream Array	16	0
MCK	SID - Sauvie Island Dairy Creek	Instream Array	2	0



Basin	Observation Location	Detection Method	Total	Reporting Period
MCK	TWX - Estuary Towed Array (Exp.)	Towed Array	12	0
MFW	ASMEBR - Astoria-Megler Bridge	Predation Mark Recovery	29	0
MFW	COLR1 - Columbia River - mouth to Three Tree Point, WA (km 0-49)	Predation Mark Recovery	3	0
MFW	COLR2 - Columbia River - Three Tree Point, WA to Lewis River (km 49-140)	Predation Mark Recovery	5	0
MFW	CRESIS - Crescent Island, Columbia River	Predation Mark Recovery	1	0
MFW	Dexter Dam	Screw Trap	93	0
MFW	ESANIS - East Sand Island, Columbia River	Predation Mark Recovery	8	0
MFW	Fall Creek Dam	Screw Trap	711	0
MFW	Hills Creek Dam Powerhouse	Screw Trap	181	0
MFW	Hills Creek Dam Tailrace	Screw Trap	139	0
MFW	Lookout Point Dam	Fyke Net	1	0
MFW	Lookout Point Dam	Gillnet Fishery or Research	6	0
MFW	Lookout Point Dam	Screw Trap	254	0
MFW	MCKESF - South Fork McKenzie River	Screw Trap	1	0
MFW	PD5 - Columbia River Estuary rkm 62	Instream Array	42	0
MFW	PD6 - Columbia River Estuary rkm 68	Instream Array	91	0
MFW	PD7 - Columbia River Estuary rkm 70	Instream Array	44	0
MFW	PD8 - Columbia River Estuary rkm 82	Instream Array	21	0
MFW	RICEIS - Rice Island	Predation Mark Recovery	3	0
MFW	TTOWER - Transmission towers near Troutdale, OR	Predation Mark Recovery	3	0
MFW	TWX - Estuary Towed Array (Exp.)	Towed Array	74	0
MFW	WILRMF - Middle Fork Willamette River	Fyke Net	3	0
MFW	WILRMF - Middle Fork Willamette River	Screw Trap	42	0
NST	ASMEBR - Astoria-Megler Bridge	Predation Mark Recovery	11	0
NST	Big Cliff Dam	Screw Trap	188	25
NST	COLR2 - Columbia River - Three Tree Point, WA to Lewis River (km 49-140)	Predation Mark Recovery	5	0
NST	Cougar Dam Regulating Outlet	Screw Trap	1	0
NST	ESANIS - East Sand Island, Columbia River	Predation Mark Recovery	2	0
NST	HANIS - Islands in the Hanford Reach of the Middle Columbia River	Predation Mark Recovery	1	0
NST	ML1 - Lower Mill Creek (MILL4C)	Instream Array	1	0

Basin	Observation Location	Detection Method	Total	Reporting Period
NST	NSANTR - North Santiam River, Oregon	Bypass Sub-Sample	25	0
NST	NSANTR - North Santiam River, Oregon	Screw Trap	6	0
NST	PD5 - Columbia River Estuary rkm 62	Instream Array	52	3
NST	PD6 - Columbia River Estuary rkm 68	Instream Array	70	0
NST	PD7 - Columbia River Estuary rkm 70	Instream Array	18	0
NST	PD8 - Columbia River Estuary rkm 82	Instream Array	40	4
NST	PDO - Columbia River Rkm 75 OR	Instream Array	5	0
NST	PDW - Columbia River Rkm 75 WA	Instream Array	23	2
NST	RICEIS - Rice Island	Predation Mark Recovery	1	0
NST	SID - Sauvie Island Dairy Creek	Instream Array	33	0
NST	TTOWER - Transmission towers near Troutdale, OR	Predation Mark Recovery	3	0
NST	TWX - Estuary Towed Array (Exp.)	Towed Array	73	4
SST	ASMEBR - Astoria-Megler Bridge	Predation Mark Recovery	45	0
SST	COLR2 - Columbia River - Three Tree Point, WA to Lewis River (km 49-140)	Predation Mark Recovery	4	0
SST	DRM - Deschutes River mouth	Instream Array	1	0
SST	ESANIS - East Sand Island, Columbia River	Predation Mark Recovery	4	0
SST	Green Peter Dam	Screw Trap	208	15
SST	Lebanon Dam	Instream Array	605	12
SST	MSANTR - Middle Santiam River, Oregon	Fyke Net	5	0
SST	MSANTR - Middle Santiam River, Oregon	Gillnet Fishery or Research	76	0
SST	MSANTR - Middle Santiam River, Oregon	Screw Trap	253	0
SST	PD5 - Columbia River Estuary rkm 62	Instream Array	120	7
SST	PD6 - Columbia River Estuary rkm 68	Instream Array	99	0
SST	PD7 - Columbia River Estuary rkm 70	Instream Array	31	0
SST	PD8 - Columbia River Estuary rkm 82	Instream Array	132	13
SST	PDO - Columbia River Rkm 75 OR	Instream Array	18	10
SST	PDW - Columbia River Rkm 75 WA	Instream Array	47	8
SST	PIER3 - Pier 3 boat yard, Port of Astoria, OR	Predation Mark Recovery	1	0
SST	QUARTC - Quartzville Creek, tributary to Middle Santiam River	Fyke Net	44	0
SST	QUARTC - Quartzville Creek, tributary to Middle Santiam River	Gillnet Fishery or Research	5	0

Basin	Observation Location	Detection Method	Total	Reporting Period
SST	RICEIS - Rice Island	Predation Mark Recovery	1	0
SST	SSANTR - South Santiam River, Oregon	Screw Trap	73	0
SST	TTOWER - Transmission towers near Troutdale, OR	Predation Mark Recovery	1	0
SST	TWX - Estuary Towed Array (Exp.)	Towed Array	184	23

## APPENDIX A. RELEASE SITE MAPS

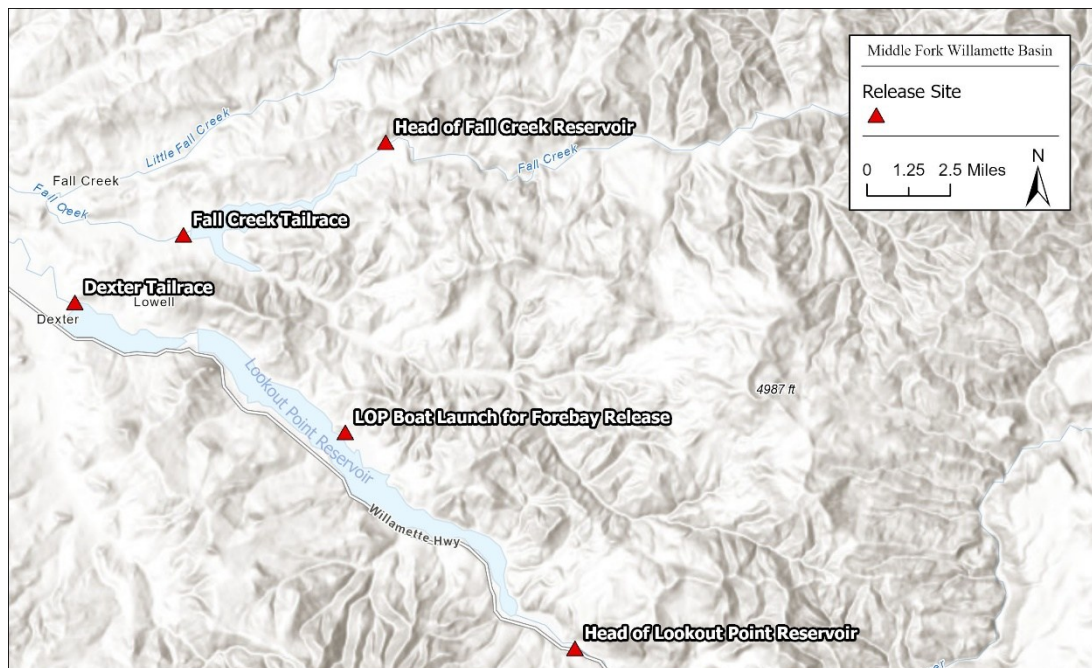


Figure A1. Map of LOP, Dexter tailrace and Fall Creek release locations within the Middle Fork Willamette Basin.

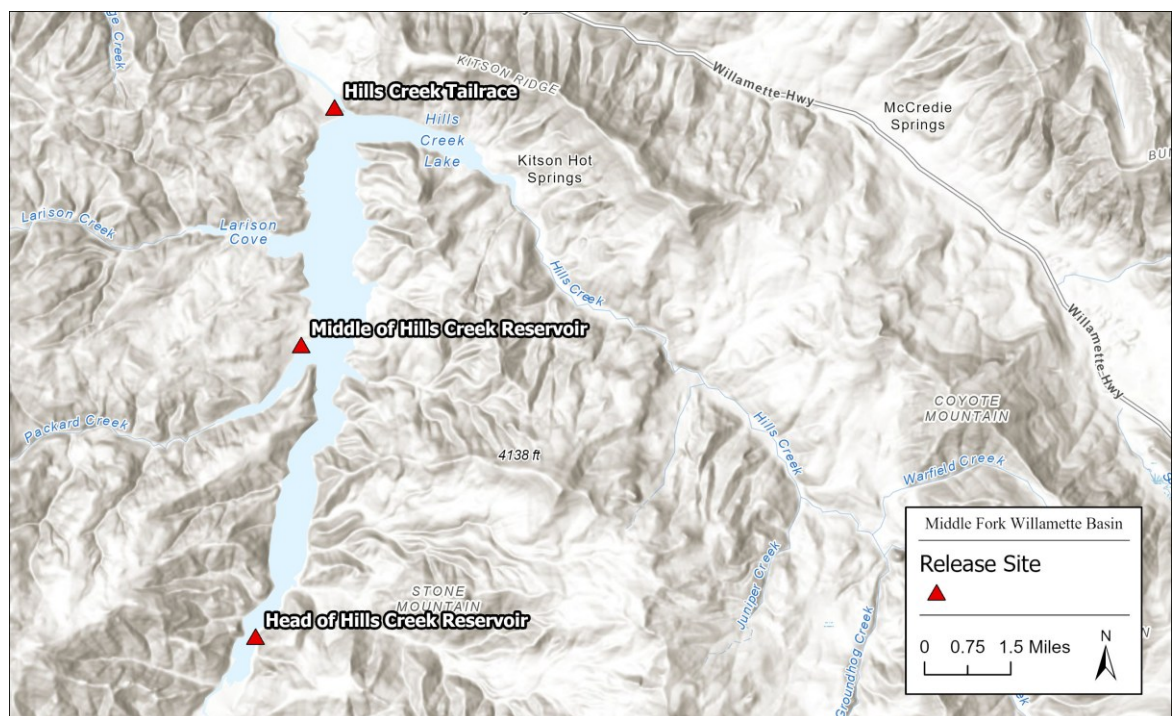


Figure A2. Map of Hills Creek Reservoir release locations within the Middle Fork Willamette Basin.



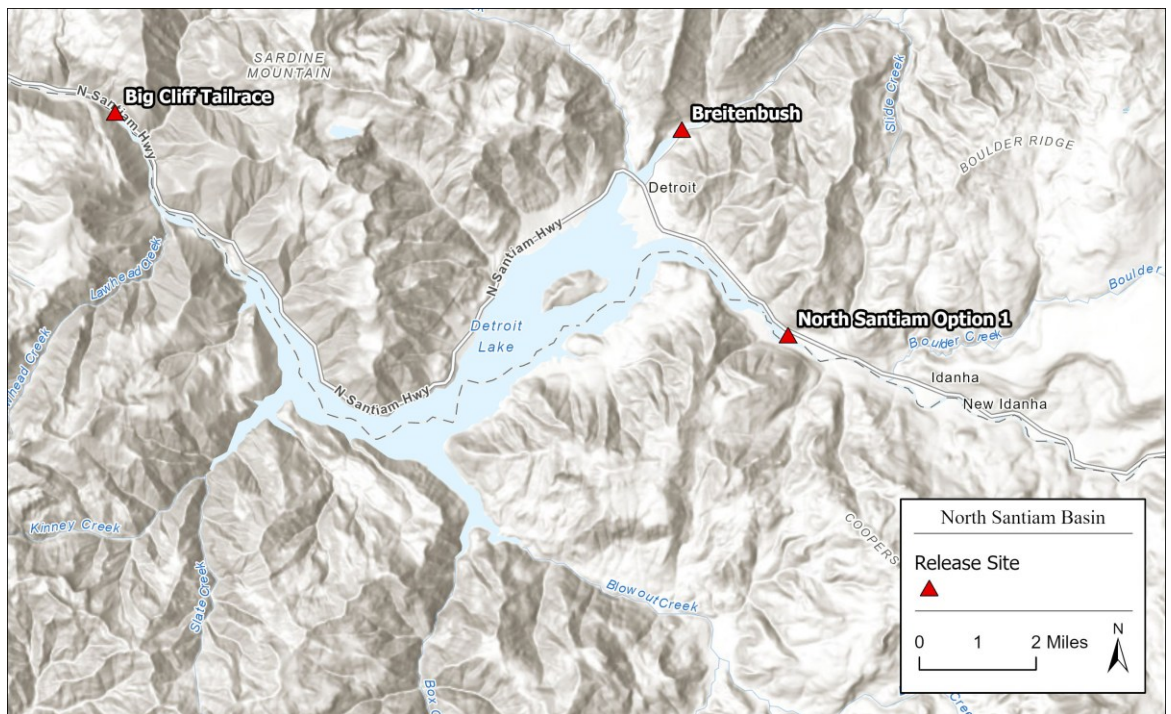


Figure A3. Map of release locations within the North Santiam Basin.

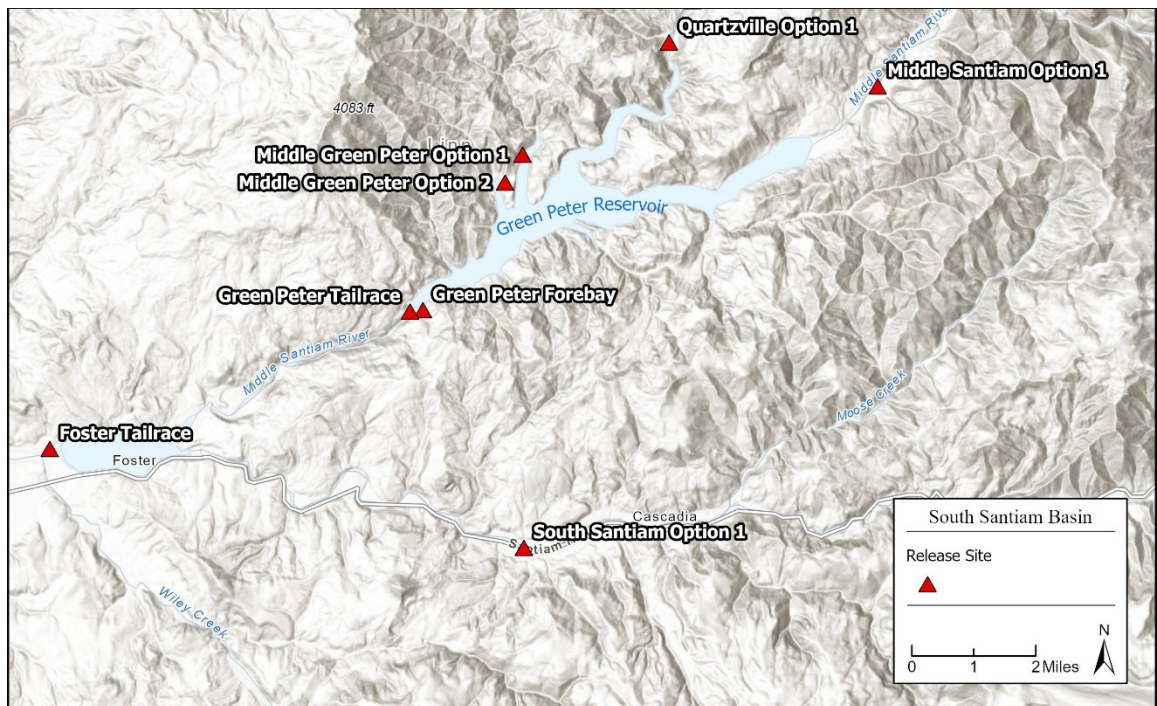


Figure A4. Map of release locations in the Middle/South Santiam basin including Green Peter Reservoir.

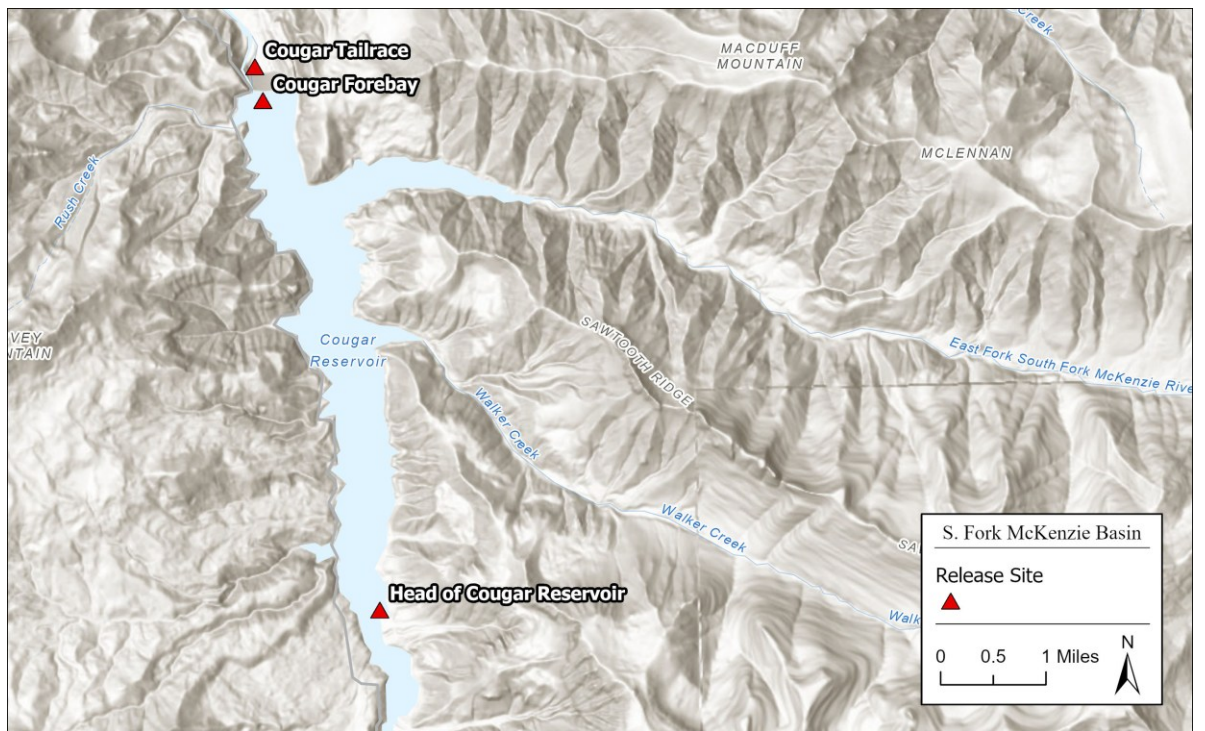


Figure A5. Map of release locations at Cougar Reservoir.

## APPENDIX B. HATCHERY FISH SOURCED FROM ODFW HATCHERIES

Table B1. Total brood year 2023 ODFW hatchery fish released for rotary screw trap efficiency tests (EAS) and for the bulk marking project (CFS) through May 15, 2025.

Brood Year 2023 - Juvenile Chinook for RM&E							
Subbasin	Life Stage	Pickup Timing Bulk Releases <sup>1</sup>	Total Allocation <sup>2</sup>	Total Used (EAS)	Total Used (CFS)	Total Used	Total Remaining
North Santiam (21H)	Fry	Late February - April 2024	16500	0	15021	15021	1479
	Subyearling	September - November 2024	47000	15580	23996	39576	7424
	Yearling	Feb-25	17000	13691	6012	19703	-2703
	All	NA	80500	29271	45029	74300	6200
South Santiam (24H)	Fry	Late February - April 2024	11000	0	9,856	9,856	1144
	Subyearling	August - October 2024	70000	26,250	25,863	52,113	17887
	Yearling	Feb-25	40000	25,259	30,129	55,388	-15388
	All	NA	121000	51,509	65,848	117,357	3643
McKenzie (23H)	Fry	February-April 2024	1,900	0	0	0	1900
	Subyearling	September-November 2024	4,500	6250		6250	-1750
	Yearling	February-March 2025	0	0	0	0	0
	All	NA	6,400	6,250	0	6250	150
M. Fork Willamette (22H)	Fry	February-May 2024	0	0	0	0	0
	Subyearling	August-November 2024	8,000	8000		8000	0
	Yearling	January-February 2025	0	0	0	0	0
	All	NA	8000	8000	0	8000	0



1 - Stated pickup timing is for bulk release groups. Fish will be picked up at least once per month year-round for screw trap efficiency trials.

2 - Total numbers includes all fish needed for RM&E purposes per Brood Year (i.e., annual basis) and will come from a combination of 'routine production' and 'additional production for RM&E'. Numbers have been rounded up for general planning purposes as 'extra' fish are needed to account for tagging and holding studies.